Lime Down
Solar Park

Access Plan (Change Application) (Tracked)

June 2026

Revision 1

Planning Inspectorate Reference: EN010168
Document Reference: APP/2.6
APFP Regulation 5(2)(j)

Schedule of Changes

Revision	Section Reference	Description of Changes	Reason for Revision
Change Application	[cover]	Updated document to reference Change Application.	As required for submission of Change Application.
	All Sheets	Drawing title updated to refer to Change Application.	As required for submission of Change Application.
	Index Plan	Order Limits extended at Lime Down D to allow the emergency access to connect with the public highway.	Updated to reflect Change 1 of the Change Application.
	Sheet 4	Order Limits extended at Lime Down D to allow the emergency access to connect with the public highway.	Updated to reflect Change 1 of the Change Application.

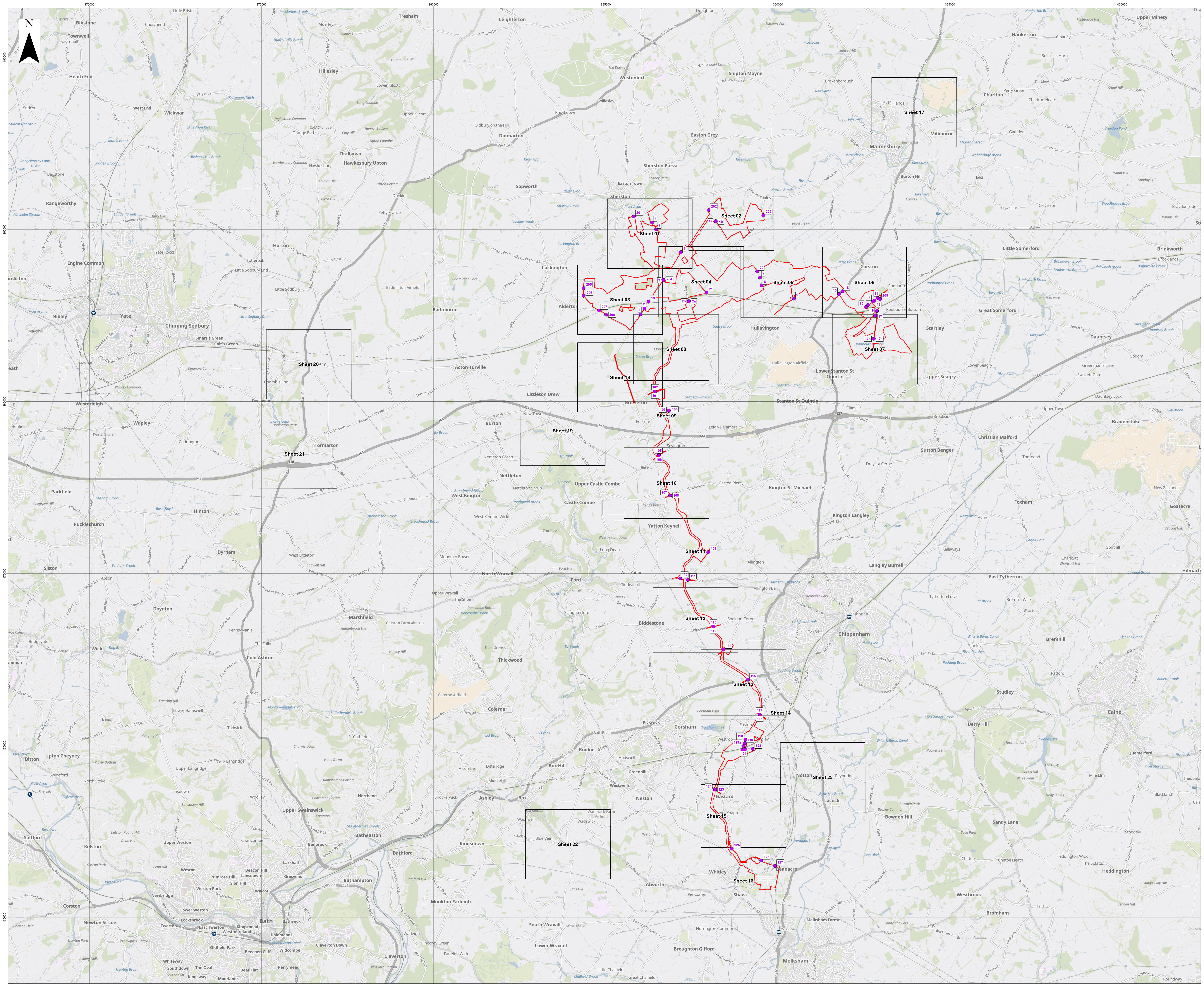
370000
375000
380000
385000
390000
395000
400000
N
Sheet 01
Sheet 02
Sheet 03
Sheet 04
Sheet 05
Sheet 06
Sheet 07
Sheet 08
Sheet 09
Sheet 10
Sheet 11
Sheet 12
Sheet 13
Sheet 14
Sheet 15
Sheet 16
Sheet 17
Sheet 18
Sheet 19
Sheet 20
Sheet 21
Sheet 22
Sheet 23
Malmesbury
Chippenham
Corsham
Chipping Sodbury
Yate
Bath
Melksham
Calne
Hullavington
Grittleton
Yatton Keynell
Biddestone
Gastard
Whitley
Shaw
Beanacre
Lacock
Sherston
Easton Grey
Corston
Rodbourne
Lower Stanton St Quintin
Alderton
Luckington
Badminton
Acton Turville
Tormarton
Marshfield
Colerne
Box
Lea
Startley
Kington Langley
Langley Burrell
Upper Seagry
M4
M4
M4

Key

- 🟥 Order Limits
- ☐ Index Sheet
- ● Access Location - refer to Schedule 7 of the draft Development Consent Order EN010168/APP/3.1
- → Indicative Access to Works

Layers: Lanpro, 2026; IGP, 2026
Base map: Reproduced from Ordnance Survey digital map data © Crown copyright 2026. All rights reserved. License number 0100031673
Contains OS data © Crown Copyright and database right 2026. Contains data from OS Zoomstack

0 1 2 3 4 km

Scale: 1:35,000@ A0

APFP Regulation: 5(2)(k)	Application Doc No. EN010168/APP/2.6 (Change Application)
Ref: P4443_LPR_ZZ_XX_DR_Z_DCO_0306	Date: 22/06/2026
Drawn by: AZ	Checked by: BH

Access Plan
Index Plan
Revision 1

Lime Down
Solar Park

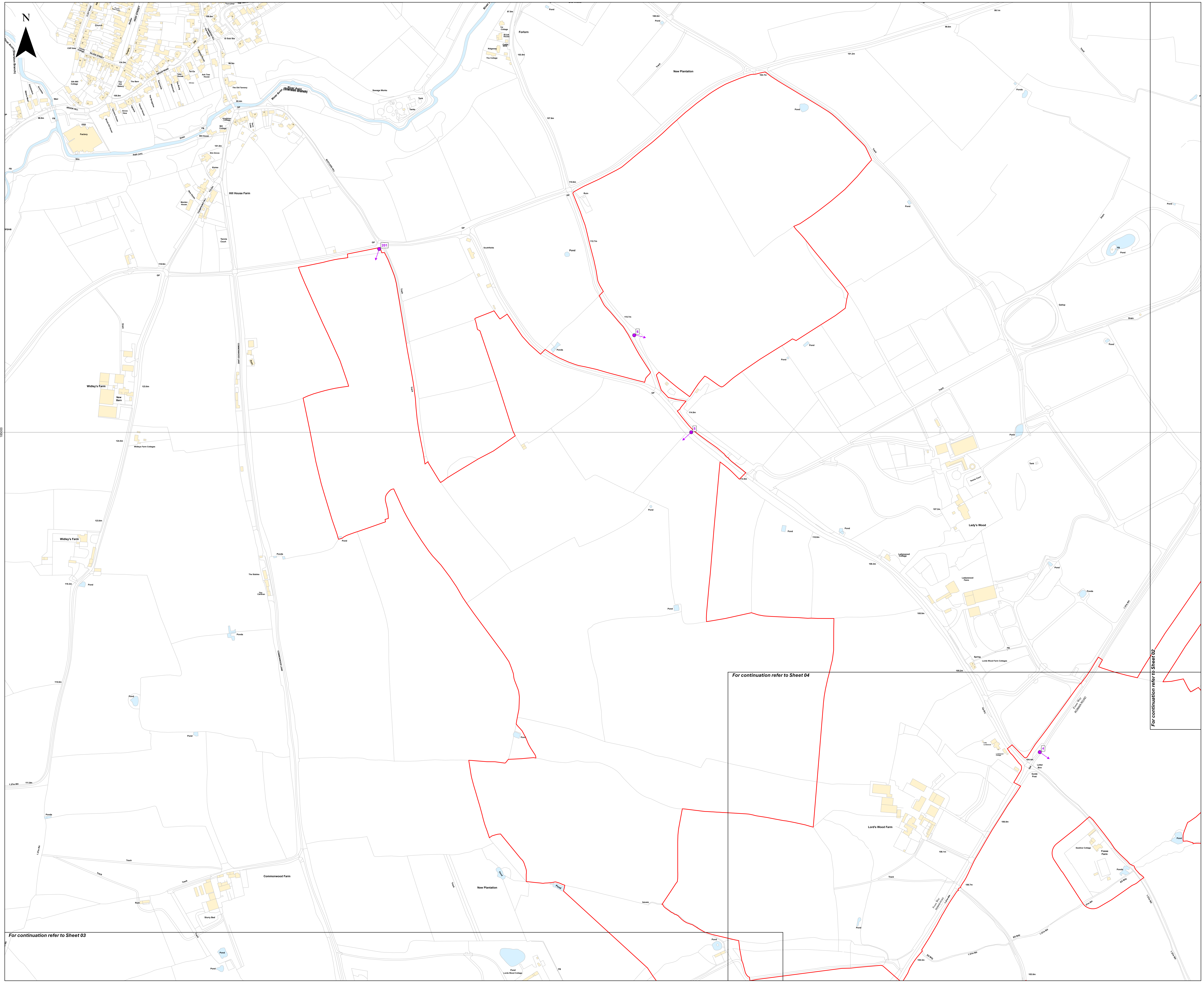
N
For continuation refer to Sheet 04
For continuation refer to Sheet 03
For continuation refer to Sheet 02
201
6
5
4
Hill House Farm
Widley's Farm
New Plantation
Lady's Wood
Lord's Wood Farm
Commonwood Farm
Forlorn
Pond
Ponds
Track

Island GREEN POWER

Lanpro

Key

🟥	Order Limits
☐	Index Sheet
●	Access Location - refer to Schedule 7 of the draft Development Consent Order EN010168/APP/3.1
→	Indicative Access to Works

Layers: Lanpro, 2026; IGP, 2026

Base map: Reproduced from Ordnance Survey digital map data License number 0100031673

0 100 200 300 Metres

Scale: 1:2,500@ A0

APFP Regulation: 5(2)(k)	Application Doc No. EN010168/APP/2.6 (Change Application)
Ref: P4443_LPR_ZZ_XX_DR_Z_DCO_0306	Date: 22/06/2026
Drawn by: AZ	Checked by: BH

Access Plan

Sheet 1 of 23

Revision 1

Lime Down Solar Park

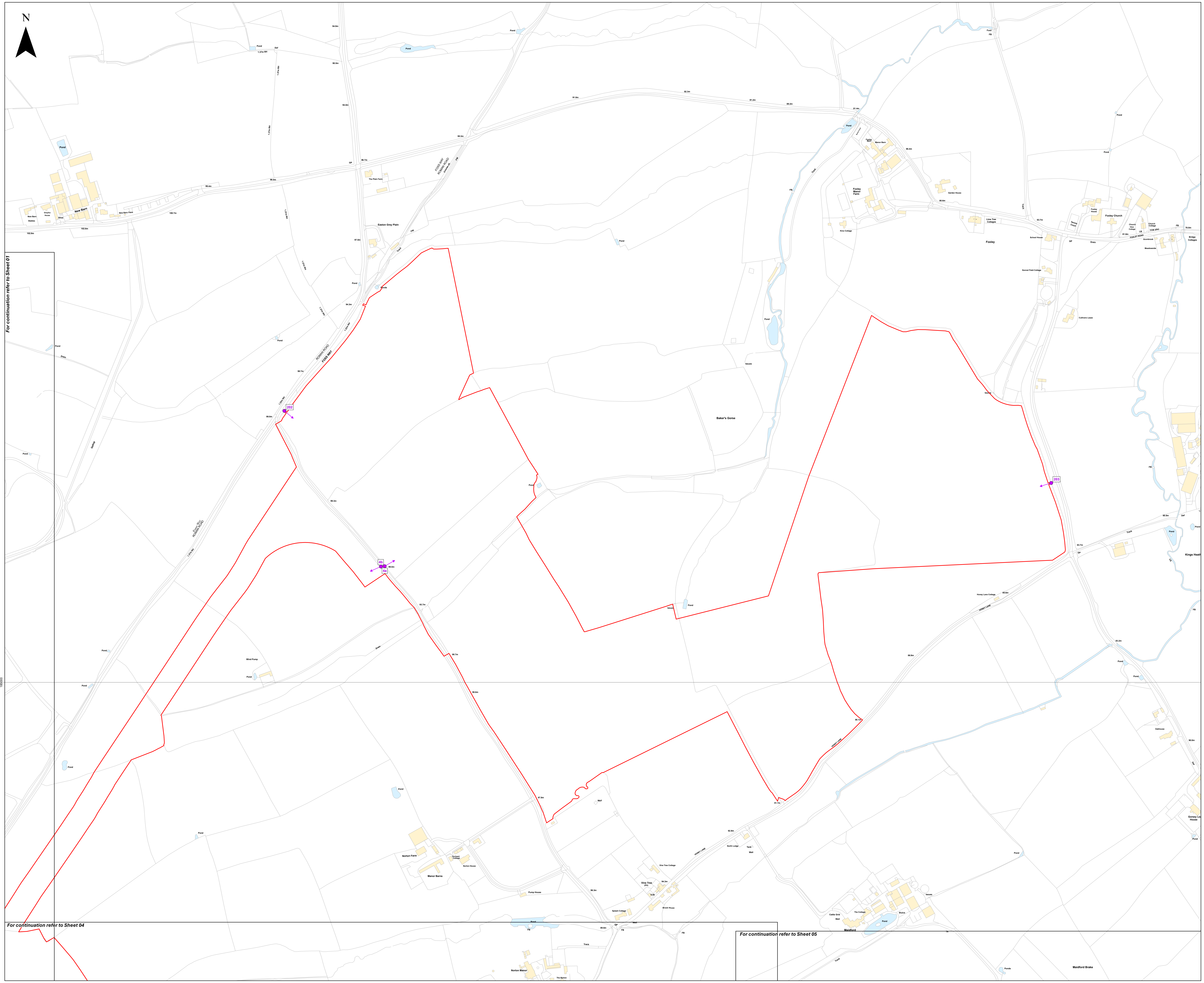
N
For continuation refer to Sheet 01
For continuation refer to Sheet 04
For continuation refer to Sheet 05
202
203
4a
4b
New Barn
Easton Grey Plain
FOSSE WAY
ROMAN ROAD
Baker's Gorse
Foxley Manor Farm
Foxley
Foxley Church
Kings Heath
Norton Farm
Manor Barns
Pump House
Vine Tree Cottage
Norton Manor
Maidford
Maidford Brake
Gorsey Leaze House
Pond
Track
FB

Island GREEN POWER

Lanpro

Key

🟥	Order Limits
☐	Index Sheet
●	Access Location - refer to Schedule 7 of the draft Development Consent Order EN010168/APP/3.1
→	Indicative Access to Works

Layers: Lanpro, 2026; IGP, 2026
Base map: Reproduced from Ordnance Survey digital map data © Crown copyright 2026. All rights reserved. License number 0100031673

0 100 200 300 Metres

Scale: 1:2,500@ A0

APFP Regulation: 5(2)(k)	Application Doc No. EN010168/APP/2.6 (Change Application)
Ref: P4443_LPR_ZZ_XX_DR_Z_DCO_0306	Date: 22/06/2026
Drawn by: AZ	Checked by: BH

Access Plan
Sheet 2 of 23
Revision 1

Lime Down
Solar Park

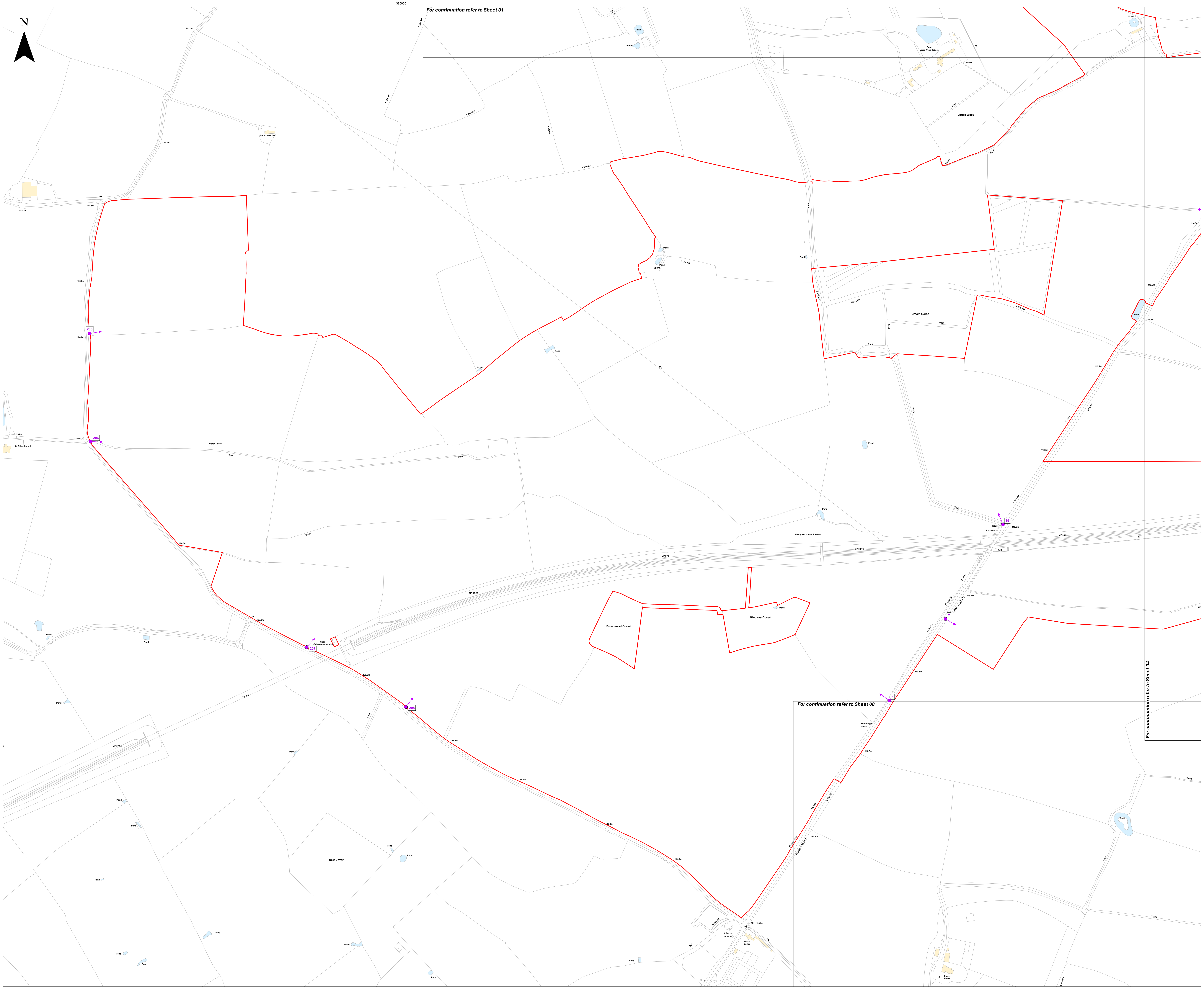
N
385000
For continuation refer to Sheet 01
For continuation refer to Sheet 04
For continuation refer to Sheet 08
205
206
207
208
19
2
1
Lord's Wood
Cream Gorse
Broadmead Covert
Kingsway Covert
New Covert
St Giles's Church
Water Tower
Mast (Telecommunication)
Track
Pond
ROMAN ROAD
Roman Road
Tunnel
Chapel (site of)

Key

🟥	Order Limits
☐	Index Sheet
●	Access Location - refer to Schedule 7 of the draft Development Consent Order EN010168/APP/3.1
→	Indicative Access to Works

Layers: Lanpro, 2026; IGP, 2026

Base map: Reproduced from Ordnance Survey digital map data © Crown copyright 2026. All rights reserved. License number 0100031673

0 100 200 300 Metres

Scale: 1:2,500@ A0

APFP Regulation: 5(2)(k)	Application Doc No. EN010168/APP/2.6 (Change Application)
Ref: P4443_LPR_ZZ_XX_DR_Z_DCO_0306	Date: 22/06/2026
Drawn by: AZ	Checked by: BH

Access Plan

Sheet 3 of 23

Revision 1

Lime Down Solar Park

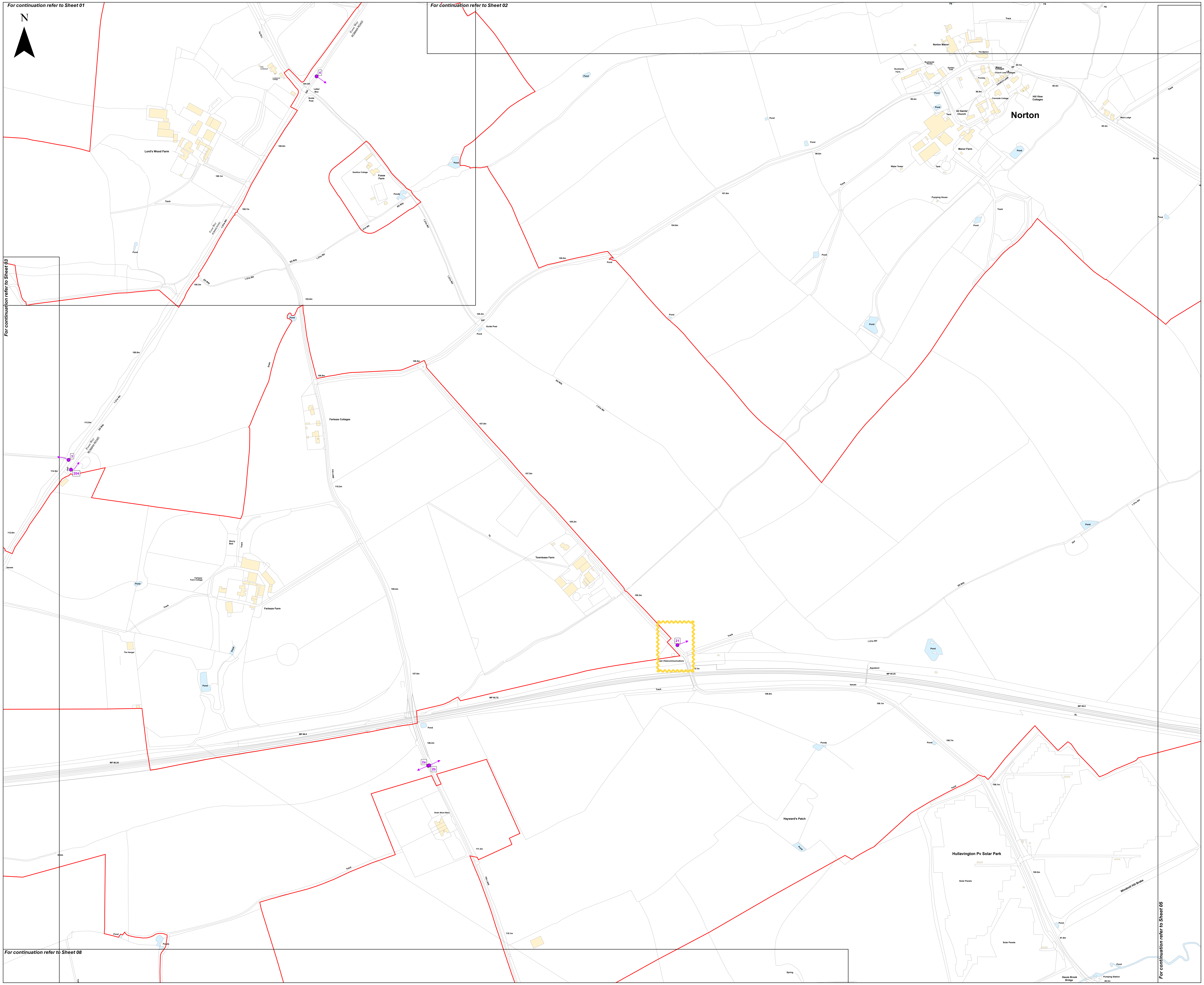
N
For continuation refer to Sheet 01
For continuation refer to Sheet 02
For continuation refer to Sheet 03
For continuation refer to Sheet 05
For continuation refer to Sheet 08
Norton
Lord's Wood Farm
Fosse Farm
Farleaze Cottages
Farleaze Farm
Townleaze Farm
Hayward's Patch
Hullavington Pv Solar Park
Fosse Way
ROMAN ROAD
4
3
204
21
2a
2b
Track
Pond
ED Bdy
1.37m RH
113.0m
114.5m
Def
100.3m
Mast (Telecommunication)

Island GREEN POWER

Lanpro

Key

🟥	Order Limits
☐	Index Sheet
●	Access Location - refer to Schedule 7 of the draft Development Consent Order EN010168/APP/3.1
→	Indicative Access to Works

Changes to Application

🟨	1

Layers: Lanpro, 2026; IGP, 2026

Base map: Reproduced from Ordnance Survey digital map data © Crown copyright 2026. All rights reserved. License number 0100031673

0 100 200 300 Metres

Scale: 1:2,500@ A0

APFP Regulation: 5(2)(k)	Application Doc No. EN010168/APP/2.6 (Change Application)
Ref: P4443_LPR_ZZ_XX_DR_Z_DCO_0306	Date: 22/06/2026
Drawn by: AZ	Checked by: BH

Access Plan

Sheet 4 of 23

Revision 1

Lime Down Solar Park

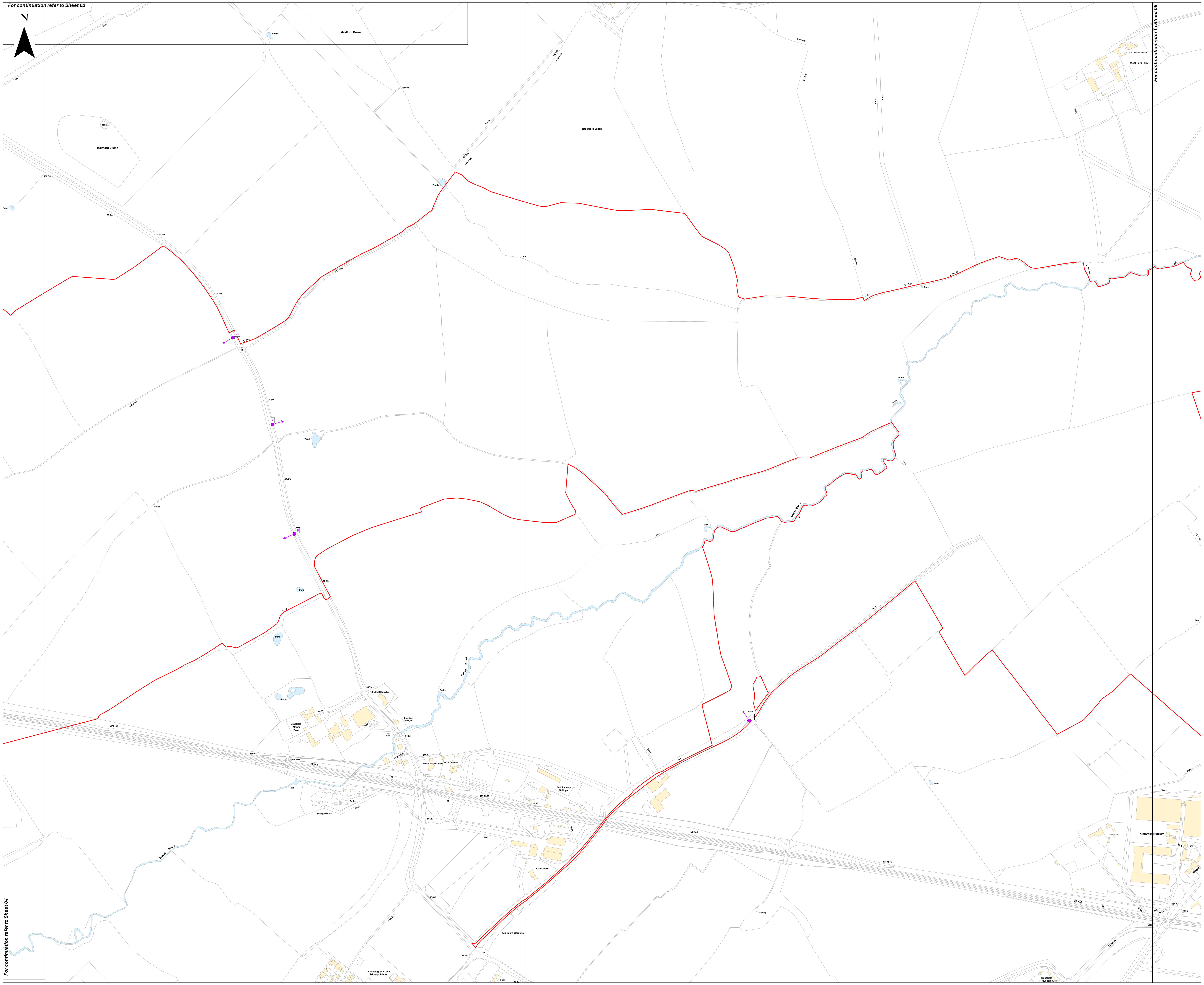
For continuation refer to Sheet 02
For continuation refer to Sheet 06
For continuation refer to Sheet 04
390000
N
Maidford Brake
Ponds
Maidford Clump
Bradfield Wood
The Old Farmhouse
West Park Farm
Pond
ED Bdy
CCS
91.2m
91.6m
91.3m
20
7
8
9
Ford
Gauze Brook
Drain
Track
Bradfield Manor Farm
Bradfield Bungalow
Bradfield Cottages
Station Masters House
Station Cottages
Old Railway Sidings
Sewage Works
Tanks
Court Farm
Allotment Gardens
Hullavington C of E Primary School
Kingsway Nursery
Kingsway
Tank
Rosefield (Travellers Site)
Spring

Island GREEN POWER

Lanpro

Key

🟥	Order Limits
☐	Index Sheet
●	Access Location - refer to Schedule 7 of the draft Development Consent Order EN010168/APP/3.1
→	Indicative Access to Works

Layers: Lanpro, 2026; IGP, 2026
Base map: Reproduced from Ordnance Survey digital map data © Crown copyright 2026. All rights reserved. License number 0100031673

0 100 200 300 Metres

Scale: 1:2,500@ A0

APFP Regulation: 5(2)(k)	Application Doc No. EN010168/APP/2.6 (Change Application)
Ref: P4443_LPR_ZZ_XX_DR_Z_DCO_0306	Date: 22/06/2026
Drawn by: AZ	Checked by: BH

Access Plan

Sheet 5 of 23

Revision 1

Lime Down Solar Park

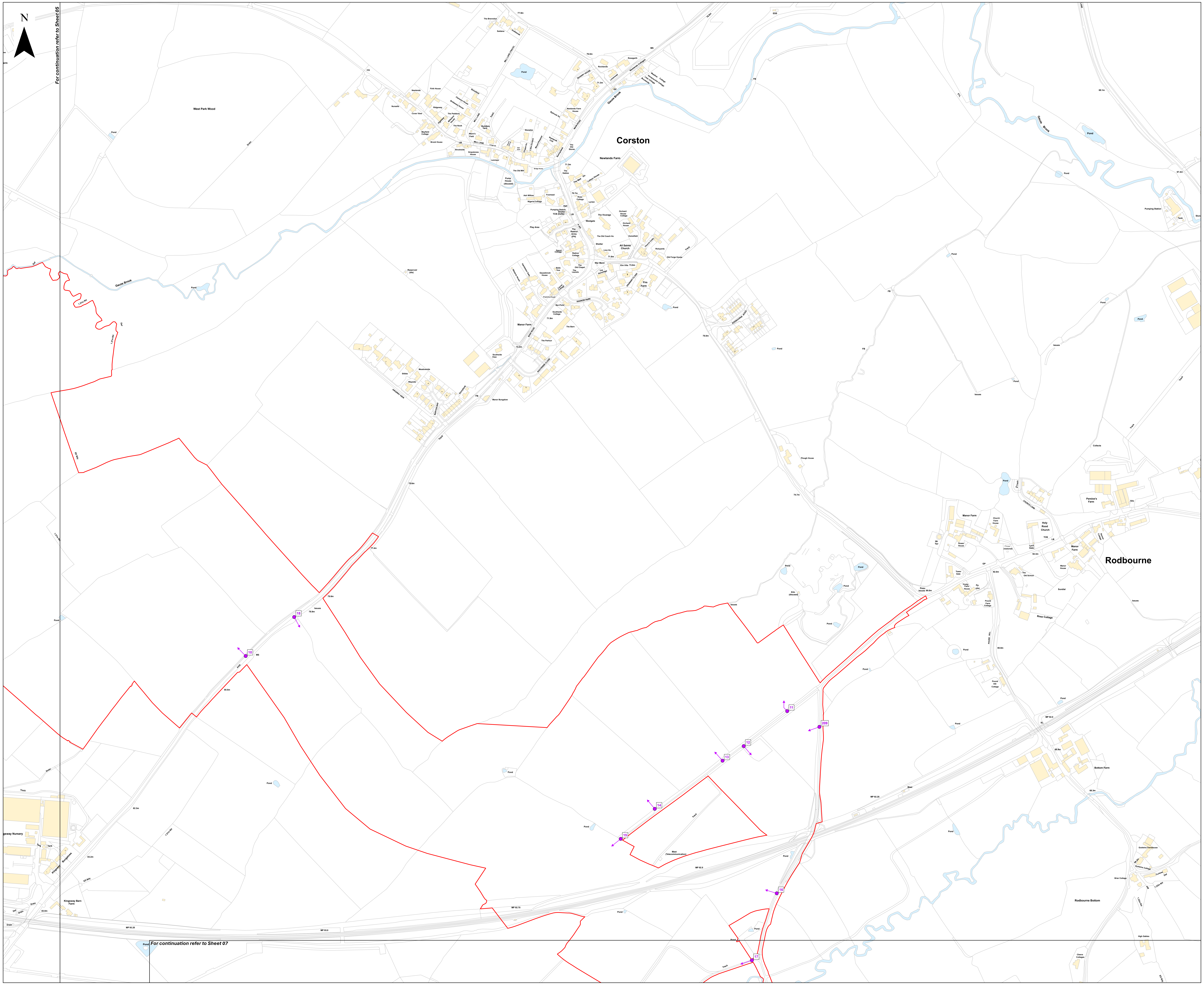
N
For continuation refer to Sheet 05
West Park Wood
Gauze Brook
Corston
Newlands Farm
All Saints' Church
Manor Farm
Plough House
Rodbourne
Parsloe's Farm
Holy Rood Church
Bottom Farm
Rodbourne Bottom
Kingway Barn Farm
18
10
11
209
12
13
14
15
16
17
For continuation refer to Sheet 07

Key

- 🟥 Order Limits
- ☐ Index Sheet
- ● Access Location - refer to Schedule 7 of the draft Development Consent Order EN010168/APP/3.1
- → Indicative Access to Works

Layers: Lanpro, 2026; IGP, 2026

Base map: Reproduced from Ordnance Survey digital map data © Crown copyright 2026. All rights reserved. License number 0100031673

0 100 200 300 Metres

Scale: 1:2,500@ A0

APFP Regulation: 5(2)(k)	Application Doc No. EN010168/APP/2.6 (Change Application)
Ref: P4443_LPR_ZZ_XX_DR_Z_DCO_0306	Date: 22/06/2026
Drawn by: AZ	Checked by: BH

Access Plan

Sheet 6 of 23

Revision 1

Lime Down Solar Park

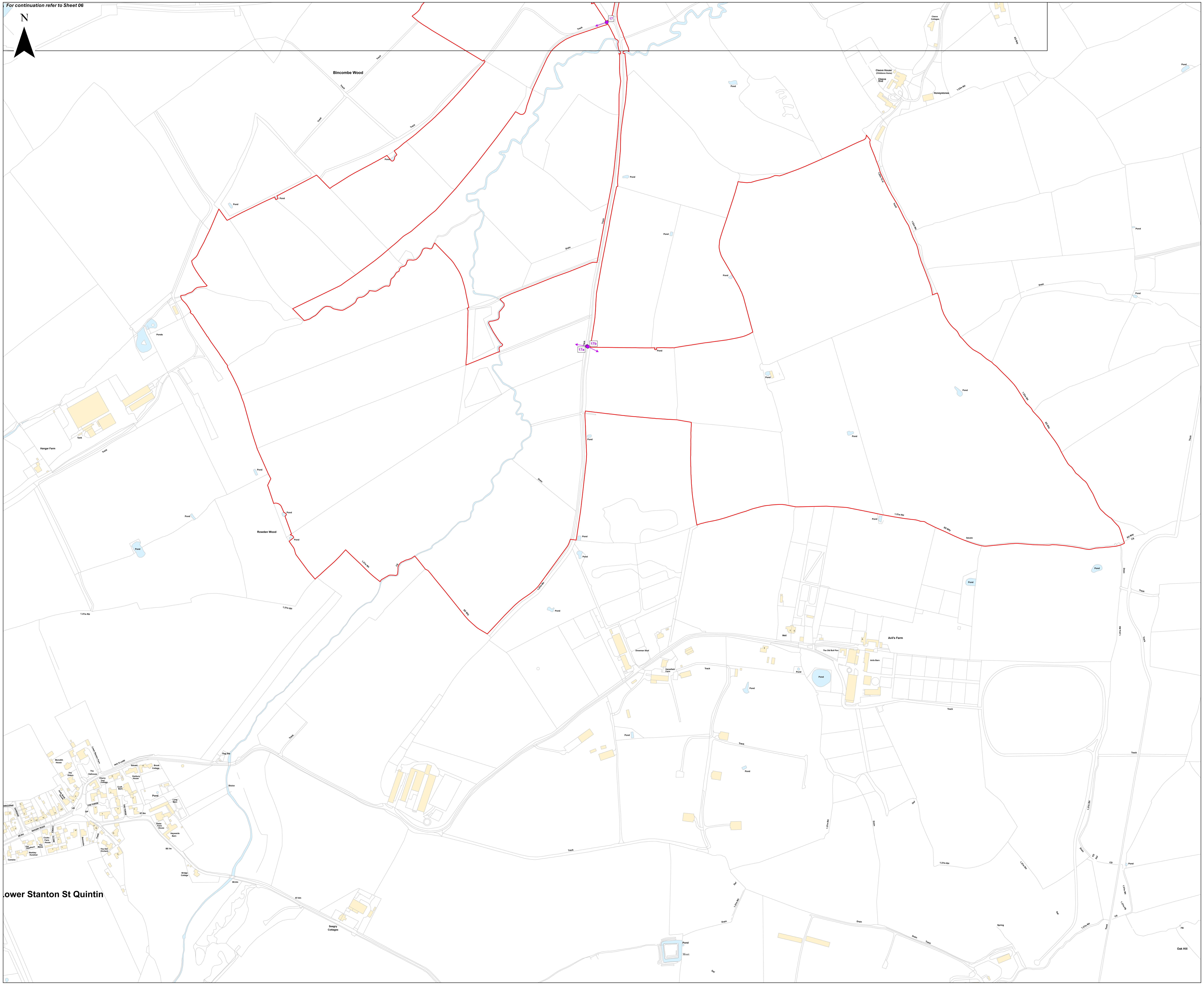
For continuation refer to Sheet 06
N
17
Track
Bincombe Wood
17a
17b
Hangar Farm
Rowden Wood
Cleeve House
Honeystones
Avil's Farm
Lower Stanton St Quintin
Seagry Cottages
Oak Hill
Pond
Moat

Key

🟥	Order Limits
☐	Index Sheet
●	Access Location - refer to Schedule 7 of the draft Development Consent Order EN010168/APP/3.1
→	Indicative Access to Works

Layers: Lanpro, 2026; IGP, 2026
Base map: Reproduced from Ordnance Survey digital map data © Crown copyright 2026. All rights reserved. License number 0100031673

0 100 200 300 Metres

Scale: 1:2,500@ A0

APFP Regulation: 5(2)(k)	Application Doc No. EN010168/APP/2.6 (Change Application)
Ref: P4443_LPR_ZZ_XX_DR_Z_DCO_0306	Date: 22/06/2026
Drawn by: AZ	Checked by: BH

Access Plan
Sheet 7 of 23
Revision 1

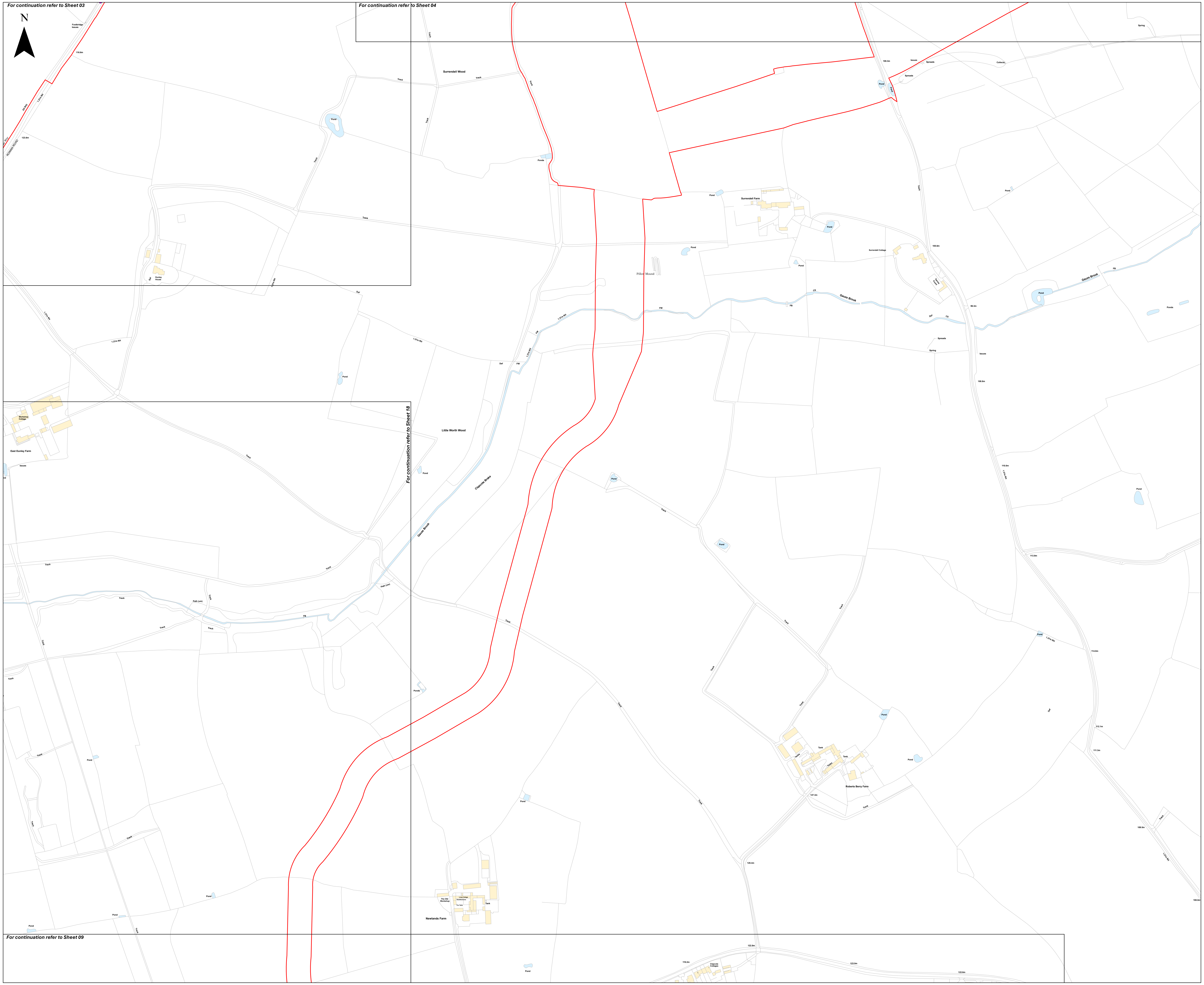
For continuation refer to Sheet 03
For continuation refer to Sheet 04
For continuation refer to Sheet 18
For continuation refer to Sheet 09
N
Surrendell Wood
Surrendell Farm
Surrendell Cottage
Tennis Court
Pillow Mound
Gauze Brook
Little Worth Wood
Clapcote Brake
East Dunley Farm
Workshop Cottage
Roberts Berry Farm
Newlands Farm
The Old Workshop
Long Cottage
Staddlestones
The Tallet
Track
Pond
Ponds
Tank
Tanks
Spring
Spreads
Issues
FW
FB
CS
Def
Path (um)
105.6m
96.3m
100.8m
127.3m

Key

- 🟥 Order Limits
- ☐ Index Sheet
- ● Access Location - refer to Schedule 7 of the draft Development Consent Order EN010168/APP/3.1

Layers: Lanpro, 2026; IGP, 2026
Base map: Reproduced from Ordnance Survey digital map data © Crown copyright 2026. All rights reserved. License number 0100031673

0 100 200 300 Metres

Scale: 1:2,500@ A0

APFP Regulation: 5(2)(k)	Application Doc No. EN010168/APP/2.6 (Change Application)
Ref: P4443_LPR_ZZ_XX_DR_Z_DCO_0306	Date: 22/06/2026
Drawn by: AZ	Checked by: BH

Access Plan
Sheet 8 of 23
Revision 1

Lime Down
Solar Park

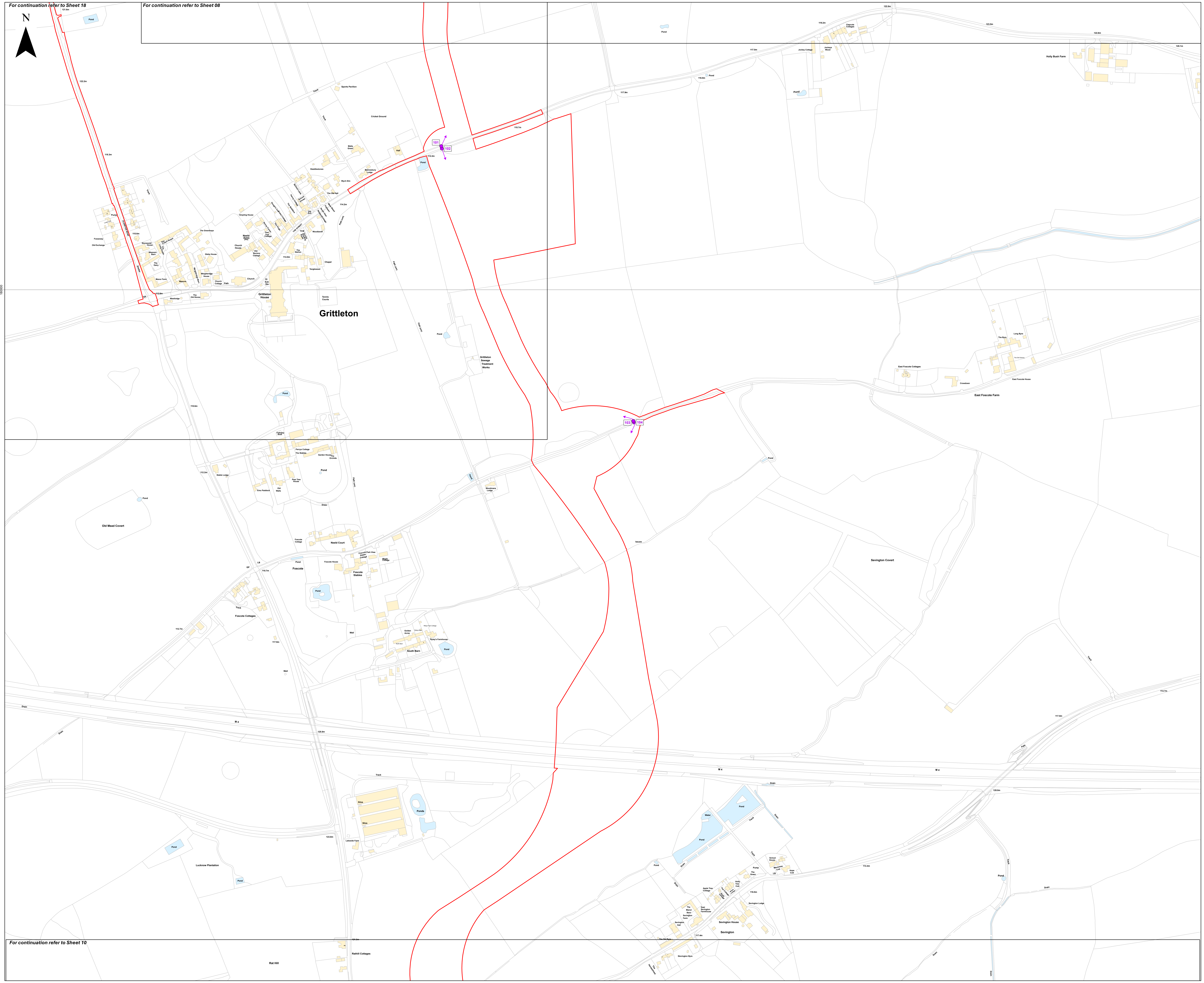
For continuation refer to Sheet 18
For continuation refer to Sheet 08
For continuation refer to Sheet 10
N
101
102
103
104
Hall
Pond
112.2m
Grittleton
Grittleton House
Grittleton Sewage Treatment Works
Cricket Ground
Sports Pavilion
Tennis Courts
Church
Old Mead Covert
Foscote
Foscote Cottages
Foscote Stables
Foscote House
Neald Court
South Barn
East Foscote Farm
Holly Bush Farm
Sevington Covert
Sevington
Sevington House
Lucknow Plantation
Rat Hill
Rathill Cottages
Silos
Ponds
M 4
Drain
Track
180000

Key

▭	Order Limits
▭	Index Sheet
●	Access Location - refer to Schedule 7 of the draft Development Consent Order EN010168/APP/3.1
→	Indicative Access to Works

Layers: Lanpro, 2026; IGP, 2026

Base map: Reproduced from Ordnance Survey digital map data © Crown copyright 2026. All rights reserved. License number 0100031673

0 100 200 300 Metres

Scale: 1:2,500@ A0

APFP Regulation: 5(2)(k)	Application Doc No. EN010168/APP/2.6 (Change Application)
Ref: P4443_LPR_ZZ_XX_DR_Z_DCO_0306	Date: 22/06/2026
Drawn by: AZ	Checked by: BH

Access Plan

Sheet 9 of 23

Revision 1

For continuation refer to Sheet 09

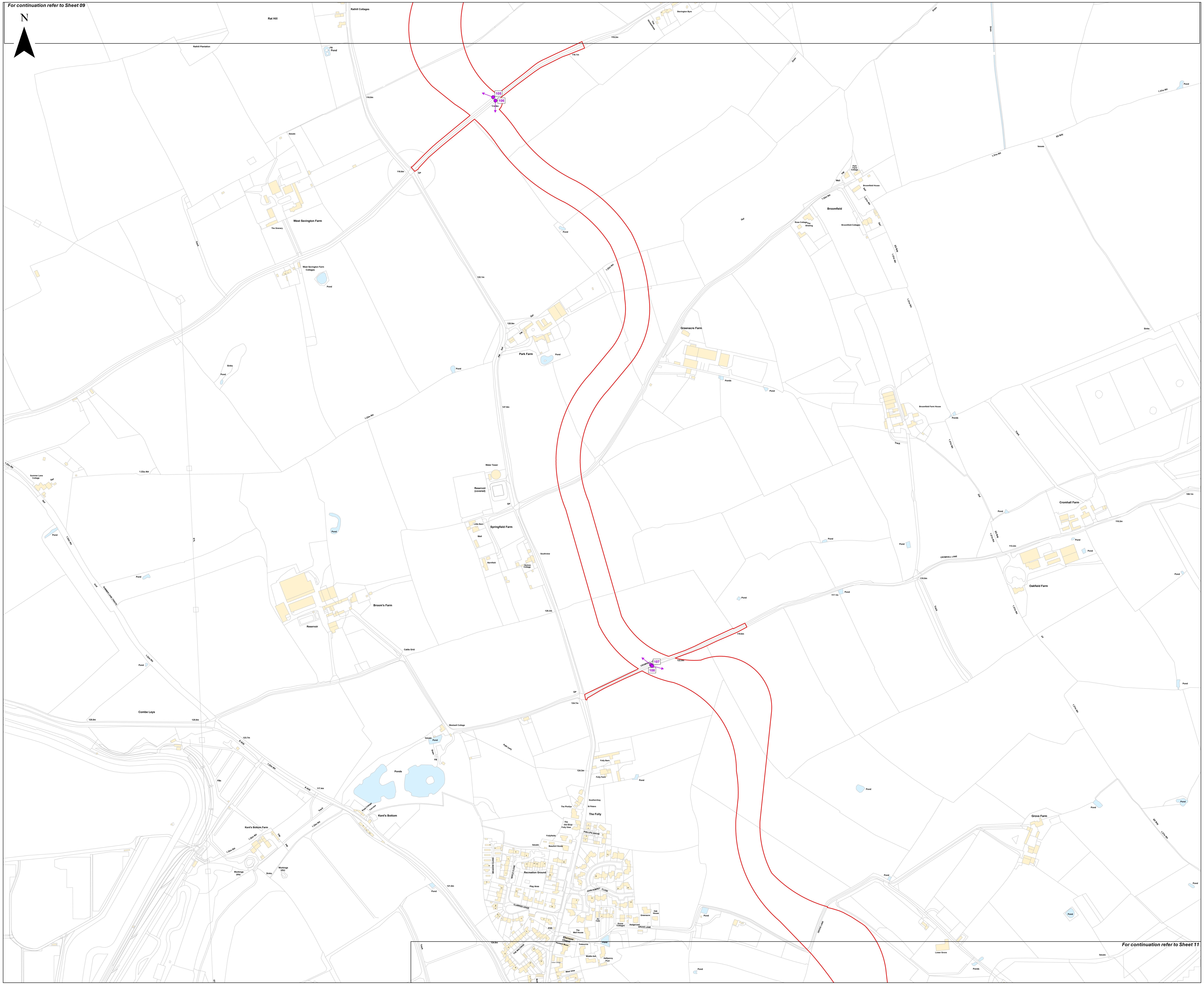
N
105
106
107
108
114.9m
122.9m
CROMHALL LANE
Rat Hill
Rathill Cottages
Rathill Plantation
West Sevington Farm
The Granary
West Sevington Farm Cottages
Pond
Ponds
Greenacre Farm
Park Farm
Broomfield
Broomfield House
Broomfield Cottages
Broomfield Farm House
Water Tower
Reservoir (covered)
Springfield Farm
Little Barn
Southview
Broom's Farm
Reservoir
Cattle Grid
Combe Leys
Kent's Bottom
Kent's Bottom Farm
Recreation Ground
The Folly
Cromhall Farm
Oakfield Farm
Grove Farm

For continuation refer to Sheet 11

Island GREEN POWER

Lanpro

Key

- 🟥 Order Limits
- ▭ Index Sheet
- ● Access Location - refer to Schedule 7 of the draft Development Consent Order EN010168/APP/3.1
- → Indicative Access to Works

Layers: Lanpro, 2026; IGP, 2026
Base map: Reproduced from Ordnance Survey digital map data License number 0100031673

0 100 200 300 Metres

Scale: 1:2,500@ A0

APFP Regulation: 5(2)(k)	Application Doc No. EN010168/APP/2.6 (Change Application)
Ref: P4443_LPR_ZZ_XX_DR_Z_DCO_0306	Date: 22/06/2026
Drawn by: AZ	Checked by: BH

Access Plan
Sheet 10 of 23
Revision 1

Lime Down
Solar Park

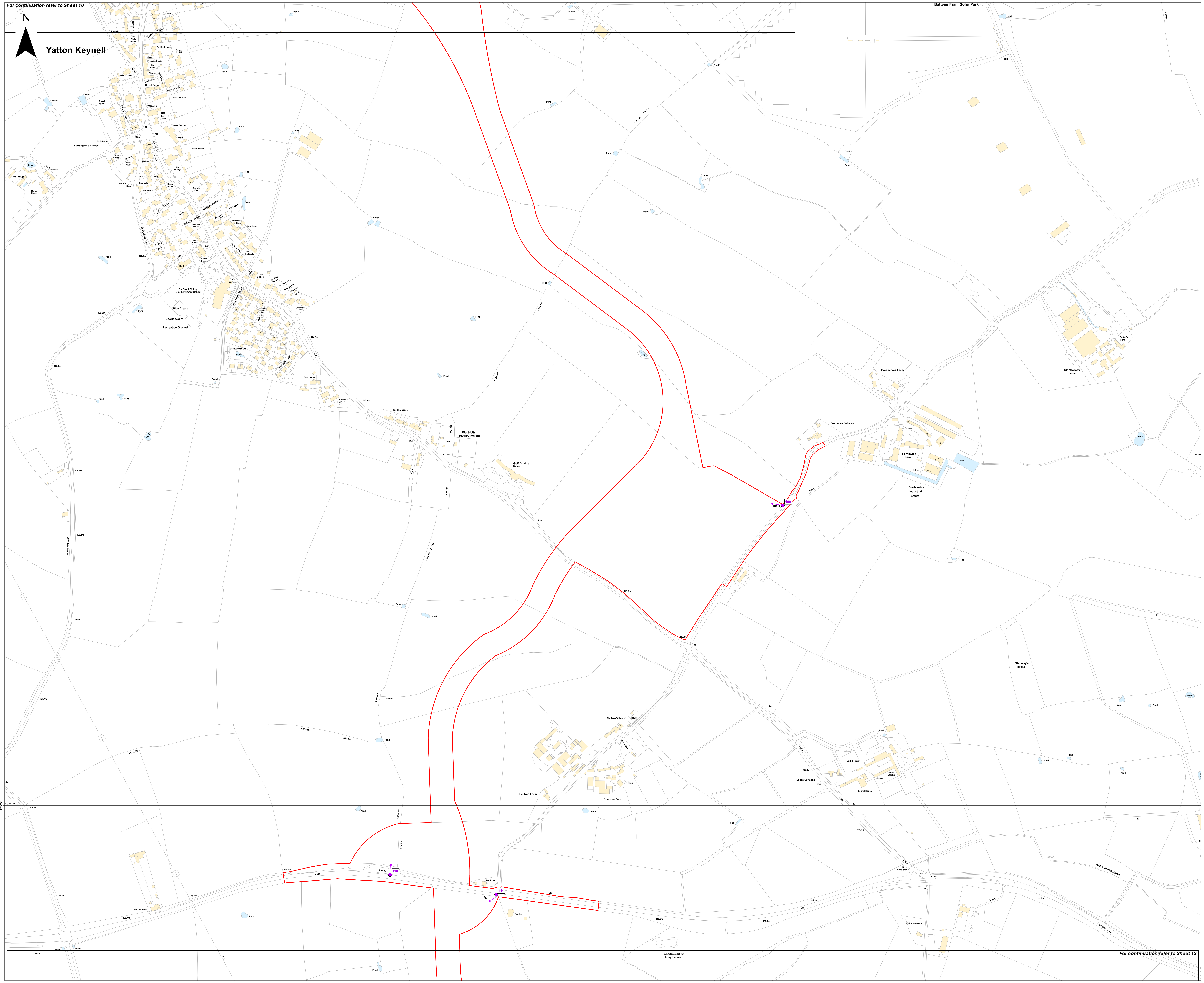
For continuation refer to Sheet 10
N
Yatton Keynell
Battens Farm Solar Park
St Margaret's Church
Play Area
Sports Court
Recreation Ground
Electricity Distribution Site
Golf Driving Range
Greenacres Farm
Fowlswick Cottages
Fowlswick Farm
Fowlswick Industrial Estate
Old Meadows Farm
Shipway's Brake
Fir Tree Villas
Fir Tree Farm
Sparrow Farm
Lanhill Farm
Lodge Cottages
Lanhill House
Red Houses
Hardenhuish Brook
Lanhill Barrow
Long Barrow
109
110
111
For continuation refer to Sheet 12

Key

🟥	Order Limits
☐	Index Sheet
●	Access Location - refer to Schedule 7 of the draft Development Consent Order EN010168/APP/3.1
→	Indicative Access to Works

Layers: Lanpro, 2026; IGP, 2026
Base map: Reproduced from Ordnance Survey digital map data © Crown copyright 2026. All rights reserved. License number 0100031673

0 100 200 300 Metres

Scale: 1:2,500@ A0

APFP Regulation: 5(2)(k)	Application Doc No. EN010168/APP/2.6 (Change Application)
Ref: P4443_LPR_ZZ_XX_DR_Z_DCO_0306	Date: 22/06/2026
Drawn by: AZ	Checked by: BH

Access Plan

Sheet 11 of 23

Revision 1

Lime Down Solar Park

For continuation refer to Sheet 11

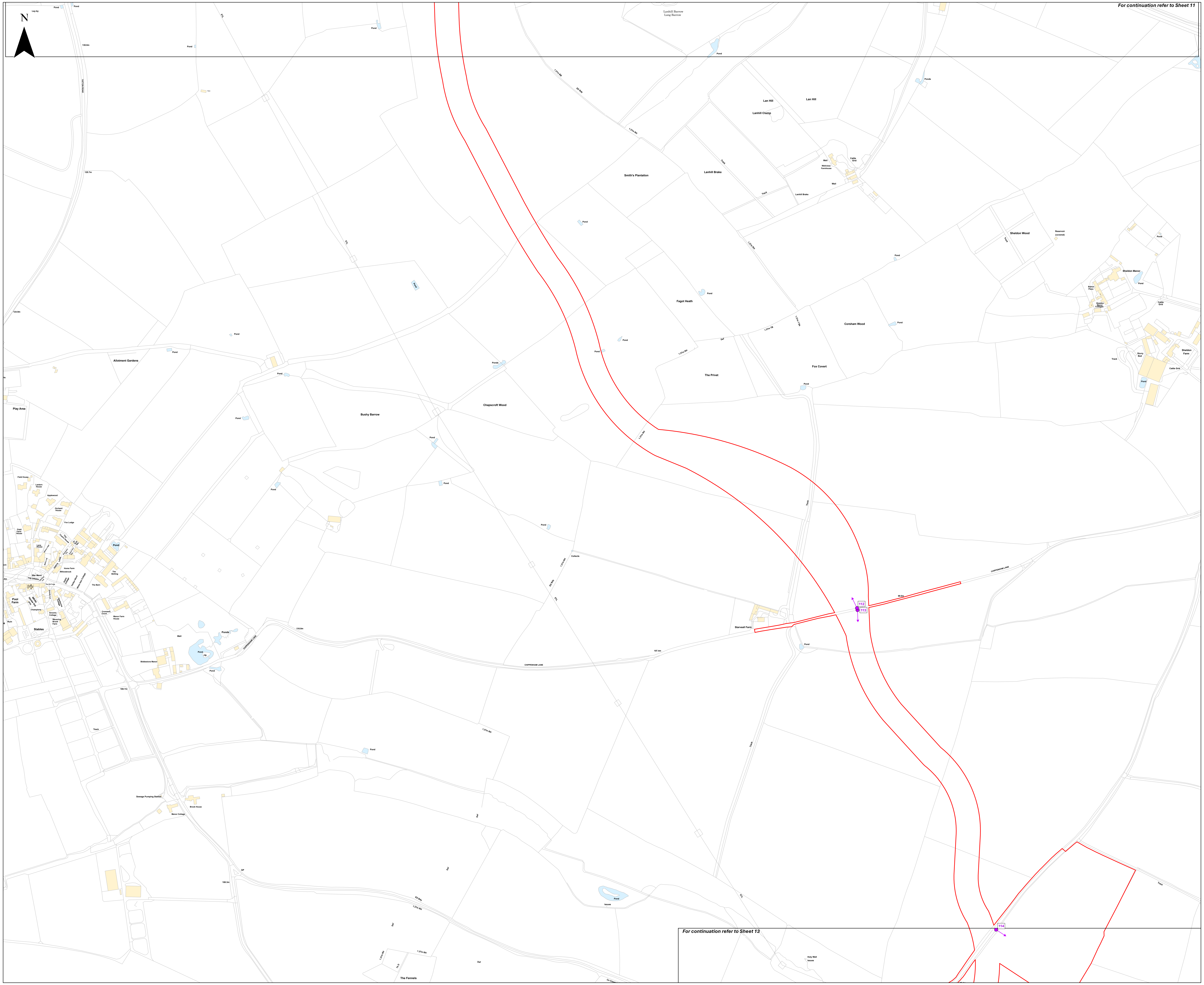
N
Lanhill Barrow Long Barrow
Lan Hill
Lanhill Clump
Smith's Plantation
Lanhill Brake
Sheldon Wood
Sheldon Manor
Sheldon Farm
Fagot Heath
Corsham Wood
Fox Covert
The Privet
Allotment Gardens
Play Area
Bushy Barrow
Chapscroft Wood
Pool Farm
Stables
Starveall Farm
Pond
CHIPPENHAM LANE
99.0m
112
113
114
Sewage Pumping Station
The Fennels

For continuation refer to Sheet 13

Island GREEN POWER

Lanpro

Key

🟥	Order Limits
☐	Index Sheet
●	Access Location - refer to Schedule 7 of the draft Development Consent Order EN010168/APP/3.1
→	Indicative Access to Works

Layers: Lanpro, 2026; IGP, 2026
Base map: Reproduced from Ordnance Survey digital map data © Crown copyright 2026. All rights reserved. License number 0100031673

0 100 200 300 Metres

Scale: 1:2,500@ A0

APFP Regulation: 5(2)(k)	Application Doc No. EN010168/APP/2.6 (Change Application)
Ref: P4443_LPR_ZZ_XX_DR_Z_DCO_0306	Date: 22/06/2026
Drawn by: AZ	Checked by: BH

Access Plan

Sheet 12 of 23
Revision 1

Lime Down Solar Park

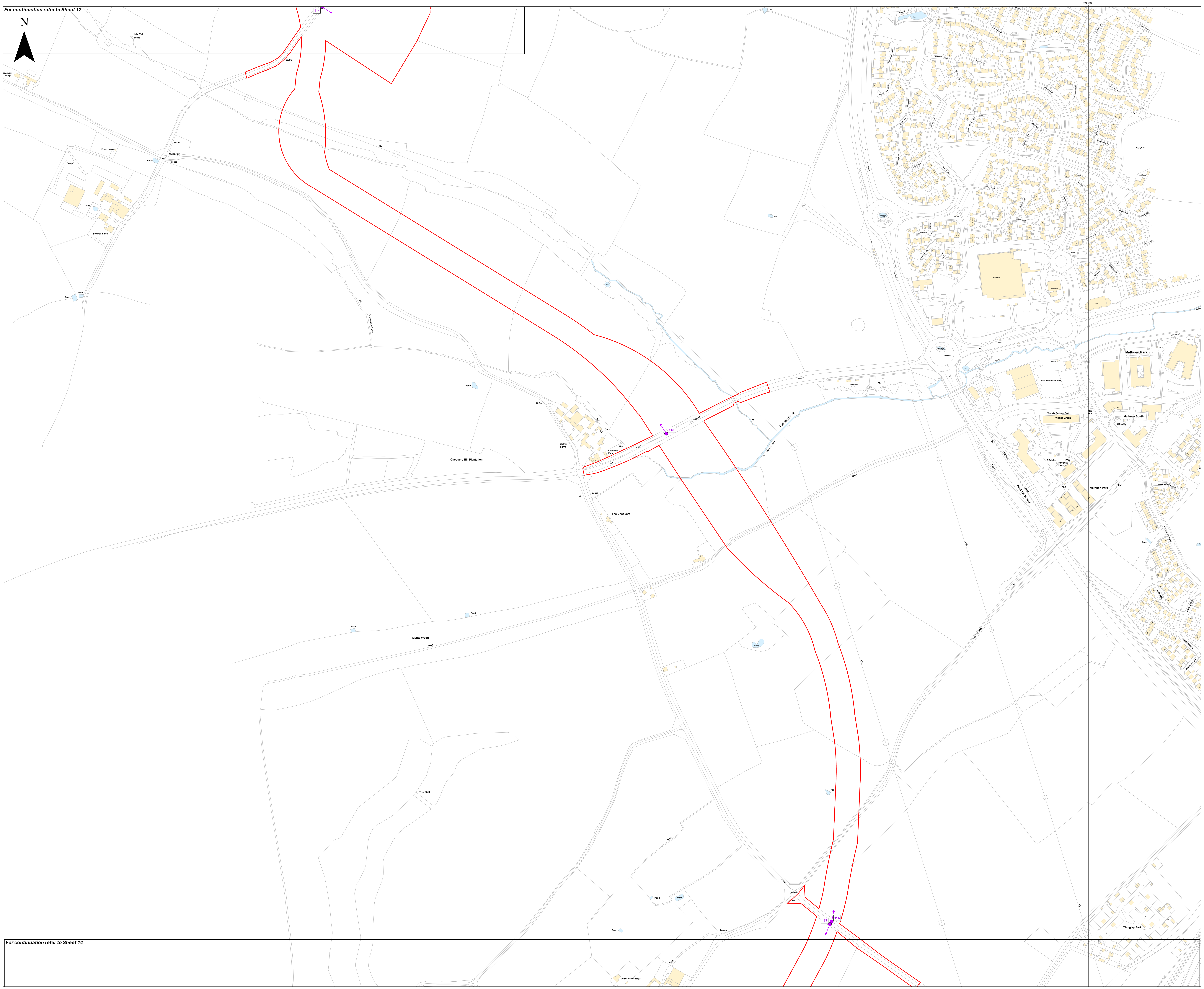
390000
N
114
115
116
117
Stowell Farm
Pump House
Guide Post
Pond
Track
Mynte Farm
Chequers Farm
Chequers Hill Plantation
The Chequers
Mynte Wood
Pudding Brook
The Belt
Methuen Park
Methuen South
Village Green
Turnpike Business Park
Bath Road Retail Park
Thingley Park
Smith's Wood Cottage
Issues
FB
El Sub Sta

For continuation refer to Sheet 12

For continuation refer to Sheet 14

Island GREEN POWER

Lanpro

Key

- 🟥 Order Limits
- ☐ Index Sheet
- ● Access Location - refer to Schedule 7 of the draft Development Consent Order EN010168/APP/3.1
- → Indicative Access to Works

Layers: Lanpro, 2026; IGP, 2026

Base map: Reproduced from Ordnance Survey digital map data © Crown copyright 2026. All rights reserved. License number 0100031673

0 100 200 300 Metres

Scale: 1:2,500@ A0

APFP Regulation: 5(2)(k)	Application Doc No. EN010168/APP/2.6 (Change Application)
Ref: P4443_LPR_ZZ_XX_DR_Z_DCO_0306	Date: 22/06/2026
Drawn by: AZ	Checked by: BH

Access Plan

Sheet 13 of 23

Revision 1

Lime Down Solar Park

For continuation refer to Sheet 13

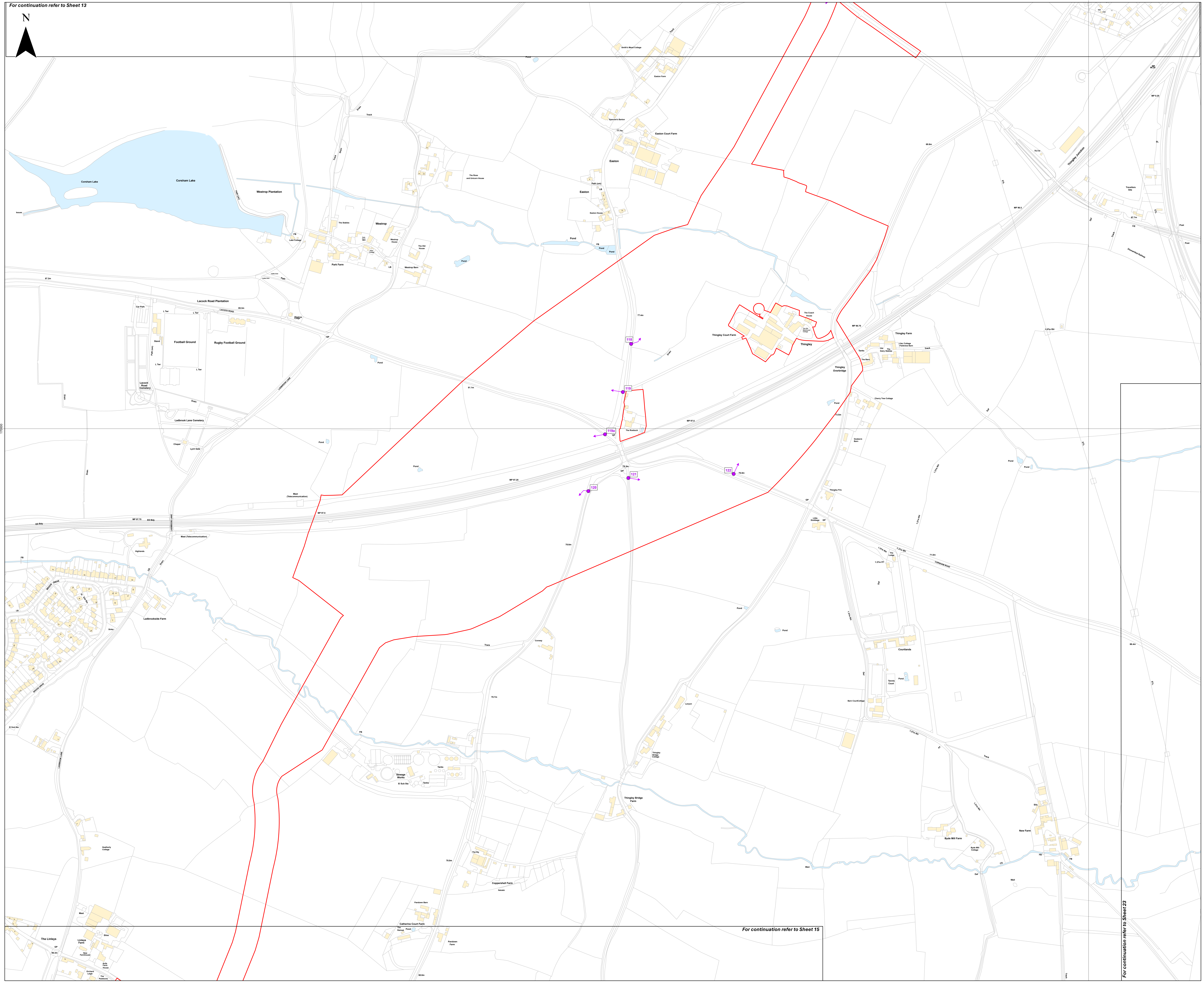
N
Corsham Lake
Westrop Plantation
Westrop
Park Farm
Easton
Easton Court Farm
Easton Farm
Lacock Road Plantation
Football Ground
Rugby Football Ground
Lacock Road Cemetery
Ladbrook Lane Cemetery
Thingley Court Farm
Thingley
Thingley Farm
Thingley Overbridge
118
119
119a
120
121
122
Ladbrookside Farm
Sewage Works
Thingley Bridge Farm
Courtlands
Coppershell Farm
Catherine Court Farm
Pardown Barn
Byde Mill Farm
New Farm
The Linleys
390000
170000

For continuation refer to Sheet 15

For continuation refer to Sheet 23

Island GREEN POWER

Lanpro

Key

- 🟥 Order Limits
- ☐ Index Sheet
- ● Access Location - refer to Schedule 7 of the draft Development Consent Order EN010168/APP/3.1
- → Indicative Access to Works

Layers: Lanpro, 2026; IGP, 2026

Base map: Reproduced from Ordnance Survey digital map data License number 0100031673

0 100 200 300 Metres

Scale: 1:2,500@ A0

APFP Regulation: 5(2)(k)	Application Doc No. EN010168/APP/2.6 (Change Application)
Ref: P4443_LPR_ZZ_XX_DR_Z_DCO_0306	Date: 22/06/2026
Drawn by: AZ	Checked by: BH

Access Plan

Sheet 14 of 23
Revision 1

Lime Down
Solar Park

For continuation refer to Sheet 14

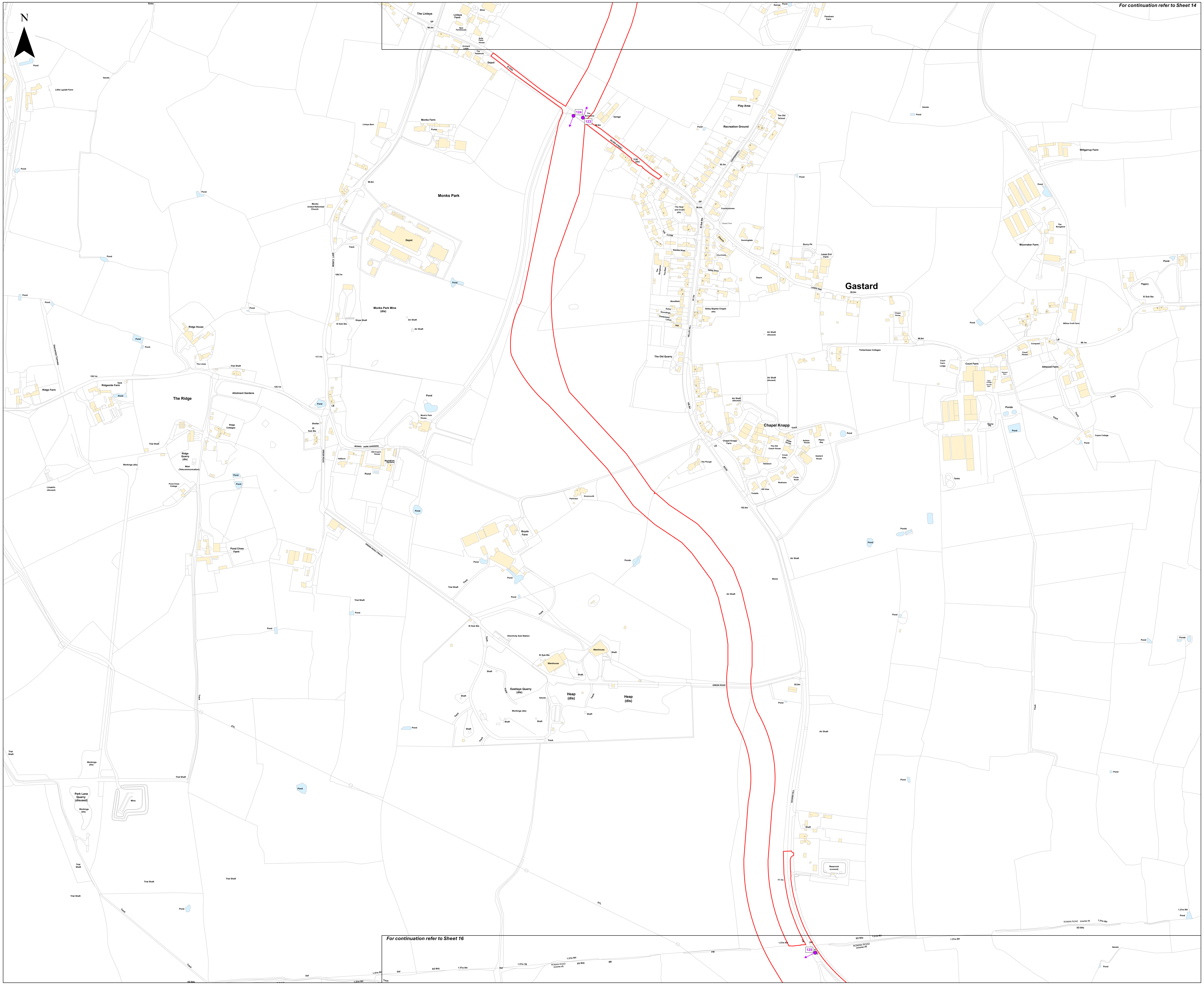
N
Gastard
Monks Park
Chapel Knapp
The Ridge
Ridge Farm
Ridgeside Farm
Monks Farm
Monks Park Mine (dis)
Depot
Court Farm
Moonraker Farm
Willgarrup Farm
Atwood Farm
Boyds Farm
Pond Close Farm
Eastlays Quarry (dis)
Park Lane Quarry (disused)
Heap (dis)
Warehouse
Electricity Sub Station
Recreation Ground
Play Area
Allotment Gardens
Timbertown Cottages
GREEN ROAD
ROMAN ROAD
124
123
125

For continuation refer to Sheet 16

Island GREEN POWER

Lanpro

Key

- 🟥 Order Limits
- ▭ Index Sheet
- ● Access Location - refer to Schedule 7 of the draft Development Consent Order EN010168/APP/3.1
- → Indicative Access to Works

Layers: Lanpro, 2026; IGP, 2026
Base map: Reproduced from Ordnance Survey digital map data © Crown copyright 2026. All rights reserved. License number 0100031673

0 100 200 300 Metres

Scale: 1:2,500@ A0

APFP Regulation: 5(2)(k)	Application Doc No. EN010168/APP/2.6 (Change Application)
Ref: P4443_LPR_ZZ_XX_DR_Z_DCO_0306	Date: 22/06/2026
Drawn by: AZ	Checked by: BH

Access Plan

Sheet 15 of 23
Revision 1

Lime Down
Solar Park

For continuation refer to Sheet 15

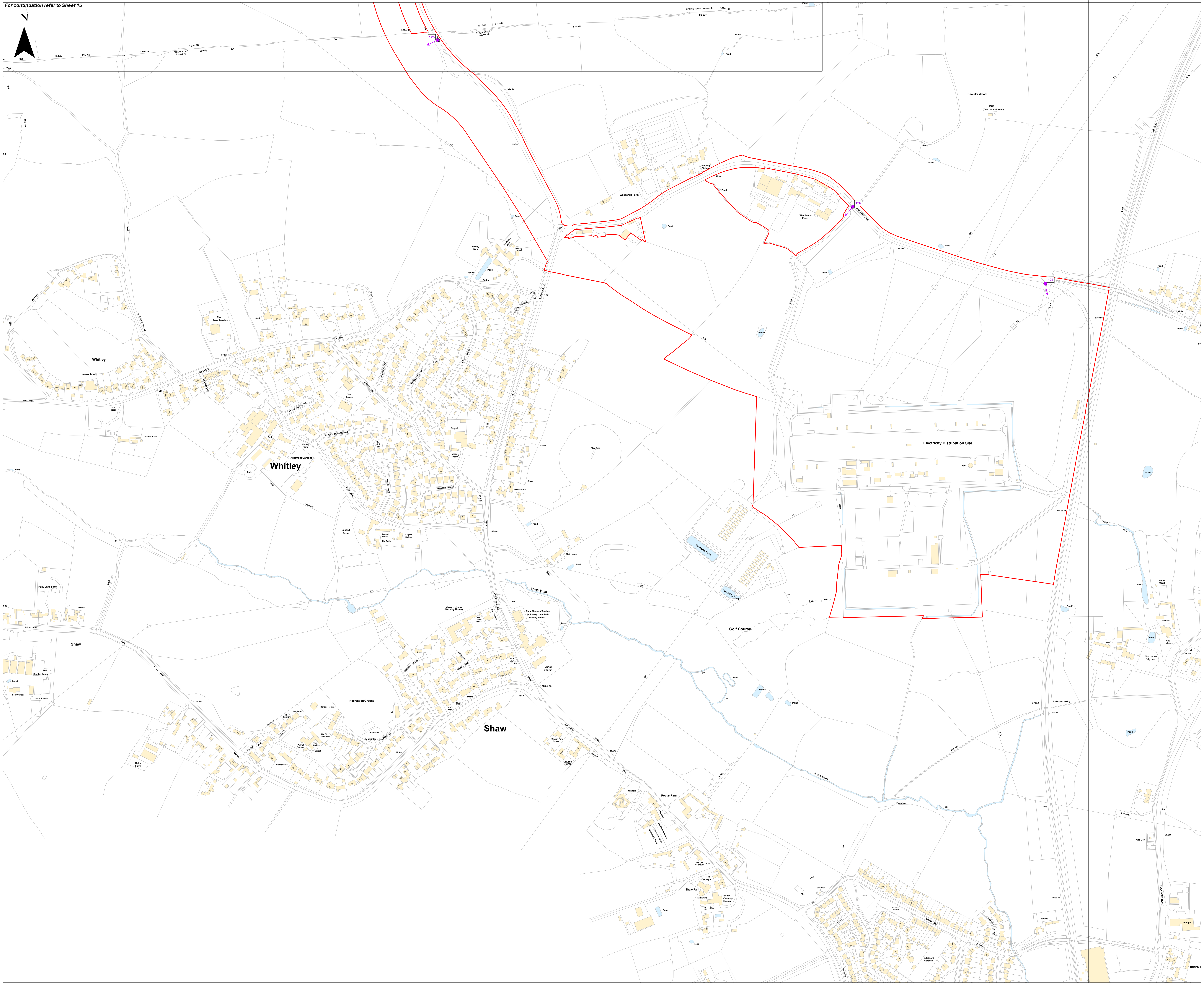
N
390000
125
126
127
Daniel's Wood
Westlands Farm
Westlands Farm
Pumping Station
Whitley
Whitley
Shaw
Shaw
Electricity Distribution Site
Golf Course
Balancing Pond
Balancing Pond
South Brook
South Brook
Club House
Play Area
Allotment Gardens
Recreation Ground
Folly Lane Farm
Poplar Farm
Shaw Farm
Church Farm
Christ Church
Depot
Pond
ETL
Garage

Key

🟥	Order Limits
☐	Index Sheet
●	Access Location - refer to Schedule 7 of the draft Development Consent Order EN010168/APP/3.1
→	Indicative Access to Works

Layers: Lanpro, 2026; IGP, 2026
Base map: Reproduced from Ordnance Survey digital map data License number 0100031673

0 100 200 300 Metres

Scale: 1:2,500@ A0

APFP Regulation: 5(2)(k)	Application Doc No. EN010168/APP/2.6 (Change Application)
Ref: P4443_LPR_ZZ_XX_DR_Z_DCO_0306	Date: 22/06/2026
Drawn by: AZ	Checked by: BH

Access Plan
Sheet 16 of 23
Revision 1

Lime Down
Solar Park

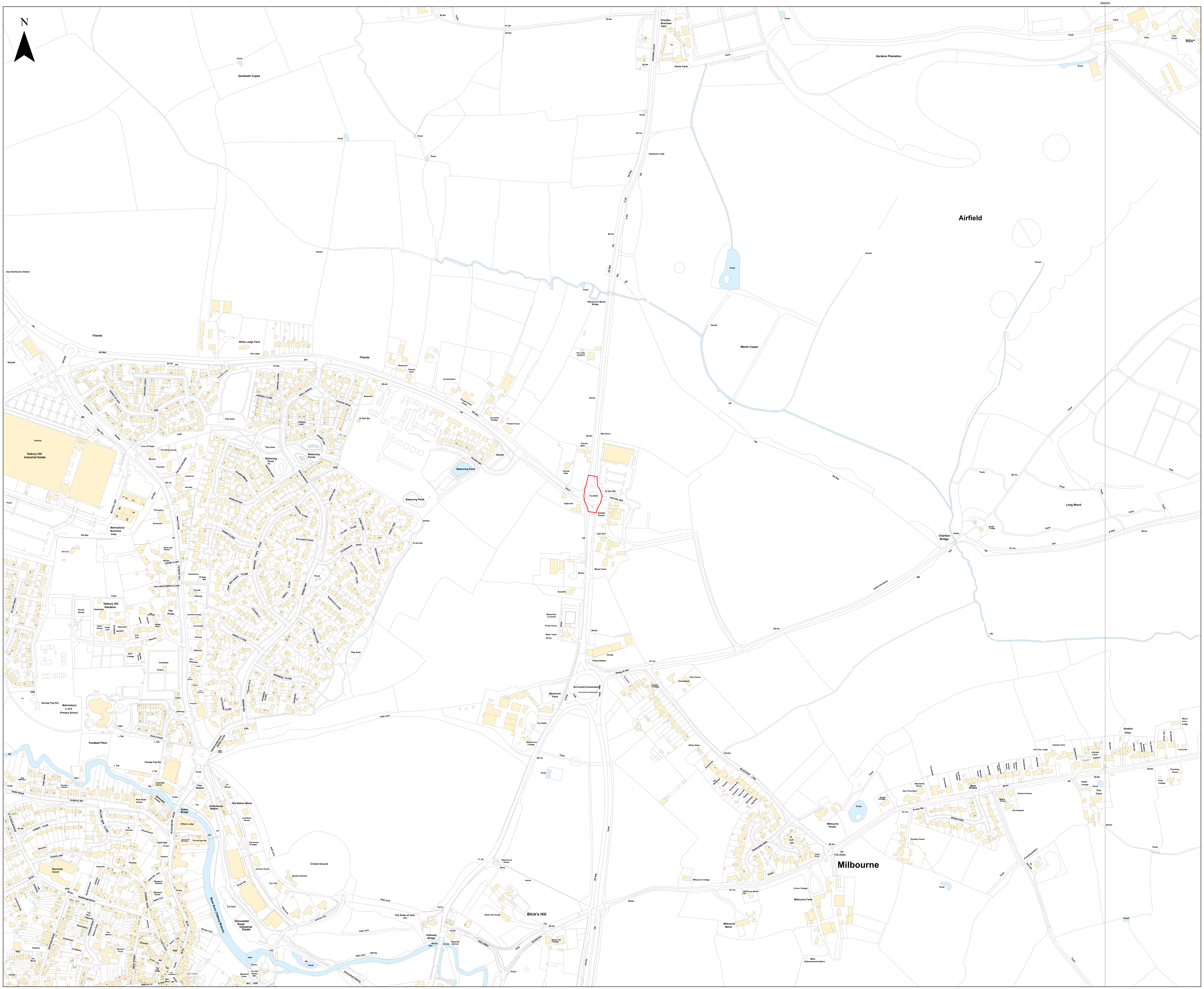
N
395000
Airfield
Milbourne
Blick's Hill
Filands
Marsh Copse
Long Wood
Charlton Bridge
Gardens Plantation
Quobwell Copse
Tetbury Hill Industrial Estate
Malmesbury Business Park
Tetbury Hill Gardens
Malmesbury C of E Primary School
Football Pitch
Cricket Ground
Balancing Pond
Filling Station
Wychurch Farm
Milbourne House
Milbourne Farm
Milbourne Manor
Charlton Business Park
Home Farm
Whychurch Marsh Bridge
Filands

Key

▭ Order Limits

Layers: Lanpro, 2026; IGP, 2026

Base map: Reproduced from Ordnance Survey digital map data © Crown copyright 2026. All rights reserved. License number 0100031673

0 100 200 300 Metres

Scale: 1:2,500@ A0

APFP Regulation: 5(2)(k)	Application Doc No. EN010168/APP/2.6 (Change Application)
Ref: P4443_LPR_ZZ_XX_DR_Z_DCO_0306	Date: 22/06/2026
Drawn by: AZ	Checked by: BH

Access Plan

Sheet 17 of 23

Revision 1

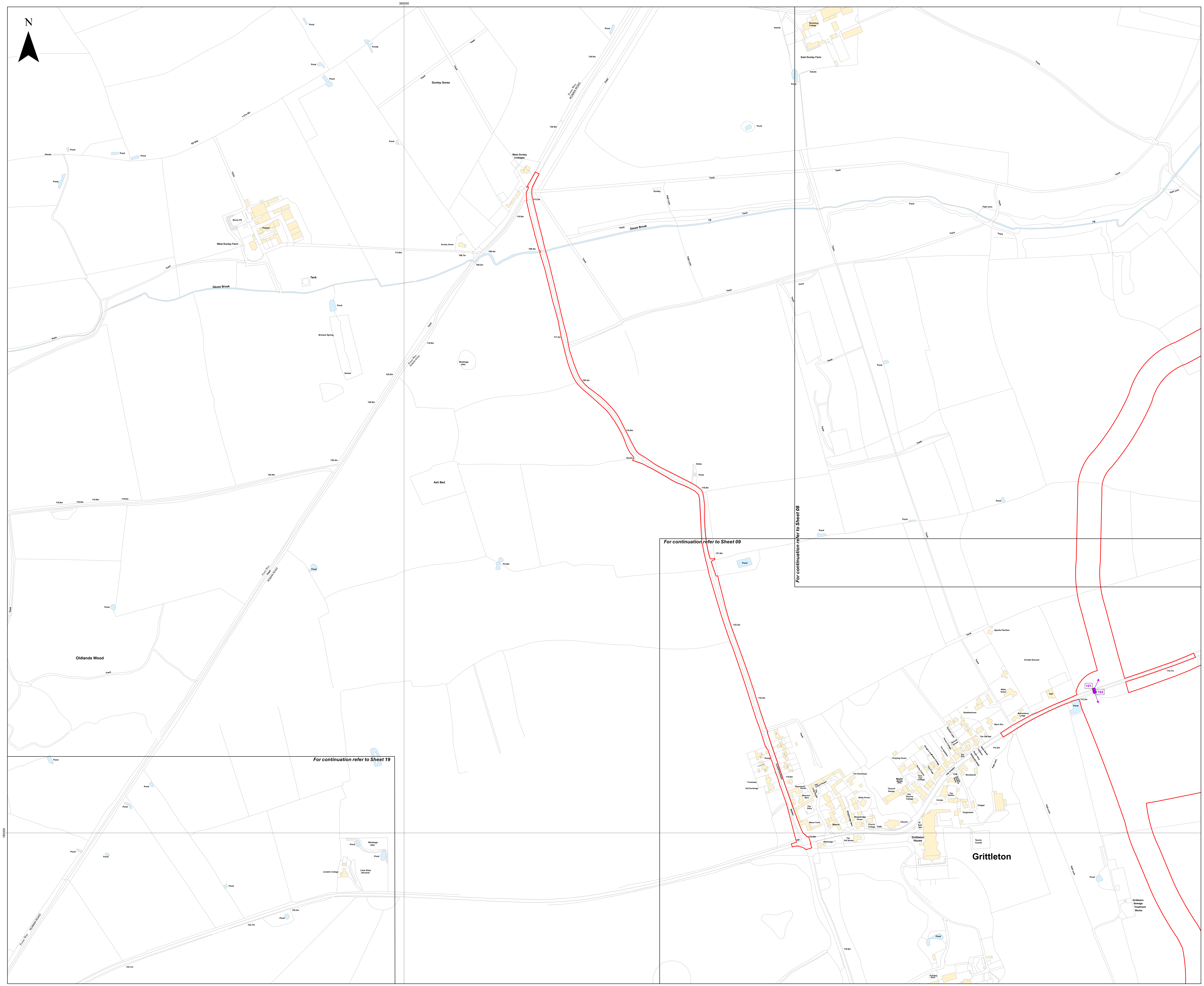
N
385000
180000
Dunley Gorse
West Dunley Cottages
West Dunley Farm
East Dunley Farm
Gauze Brook
Track
Pond
Tank
Ash Bed
Oldlands Wood
Fosse Way ROMAN ROAD
Sports Pavilion
Cricket Ground
Grittleton House
Grittleton
Grittleton Sewage Treatment Works
For continuation refer to Sheet 09
For continuation refer to Sheet 08
For continuation refer to Sheet 19
101
102

Key

- 🟥 Order Limits
- ☐ Index Sheet
- ● Access Location - refer to Schedule 7 of the draft Development Consent Order EN010168/APP/3.1
- → Indicative Access to Works

Layers: Lanpro, 2026; IGP, 2026

Base map: Reproduced from Ordnance Survey digital map data © Crown copyright 2026. All rights reserved. License number 0100031673

0 100 200 300 Metres

Scale: 1:2,500@ A0

APFP Regulation: 5(2)(k)	Application Doc No. EN010168/APP/2.6 (Change Application)
Ref: P4443_LPR_ZZ_XX_DR_Z_DCO_0306	Date: 22/06/2026
Drawn by: AZ	Checked by: BH

Access Plan

Sheet 18 of 23

Revision 1

Lime Down Solar Park

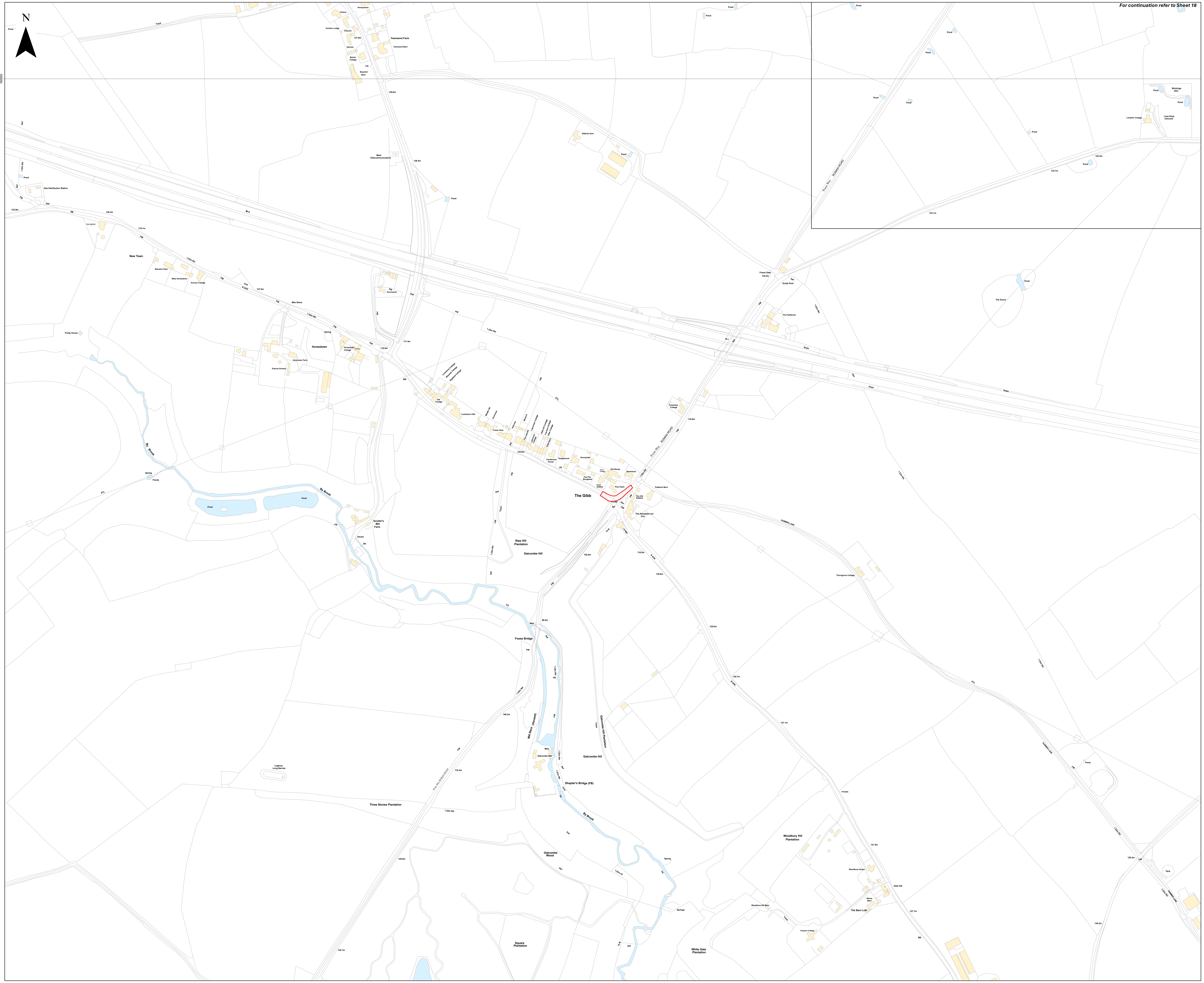
N
For continuation refer to Sheet 18
Townsend Farm
Church
Gas Distribution Station
Mast (Telecommunication)
Pond
M 4
New Town
Horsedown
Pump House
Springs
The Gibb
Fosse Gate
Guide Post
The Paddocks
Fosse Way
ROMAN ROAD
Step Hill Plantation
Gatcombe Hill
Goulter's Mill Farm
By Brook
Fosse Bridge
Mill Barn (disused)
Gatcombe Mill
Shapter's Bridge (FB)
Gatcombe Hill Plantation
Gatcombe Wood
Three Stones Plantation
Square Plantation
White Gate Plantation
Woodbury Hill Plantation
Gibb Hill
The Barn Loft
The Grove
Thorngrove Cottage
Long Barrow
Salutation Inn

Key

- 🟥 Order Limits
- ☐ Index Sheet

Layers: Lanpro, 2026; IGP, 2026
Base map: Reproduced from Ordnance Survey digital map data © Crown copyright 2026. All rights reserved. License number 0100031673

0 100 200 300 Metres

Scale: 1:2,500@ A0

APFP Regulation: 5(2)(k)	Application Doc No. EN010168/APP/2.6 (Change Application)
Ref: P4443_LPR_ZZ_XX_DR_Z_DCO_0306	Date: 22/06/2026
Drawn by: AZ	Checked by: BH

Access Plan

Sheet 19 of 23
Revision 1

Lime Down
Solar Park

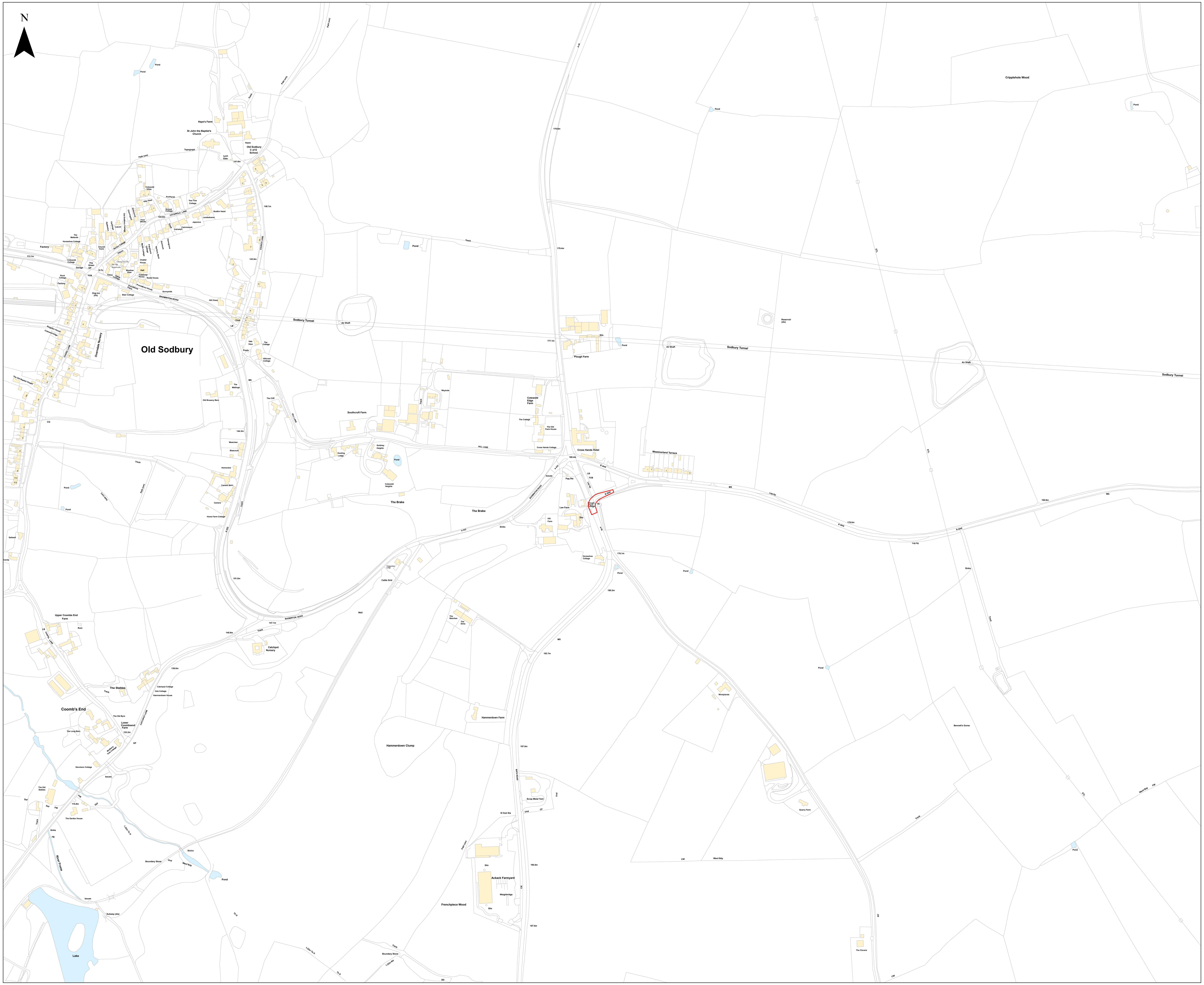
N
Old Sodbury
Sodbury Tunnel
Air Shaft
Plough Farm
Silo
Pond
177.1m
Cotswold Edge Farm
The Cottage
The Old Farm House
Cross Hands Cottage
Cross Hands Hotel
Westmorland Terrace
168.4m
B 4040
A 432
A 46
LB
TCB
Lay-by
Issues
Ppg Sta
BADMINTON ROAD
Plough Farm Cottage
Tk
Law Farm
Hill Farm
Sinks
MS
Horseshoe Cottage
176.1m
180.2m
Southcroft Farm
The Brake
Cripplehole Wood
Upper Coombs End Farm
The Stables
Coomb's End
Hammerdown Farm
Hammerdown Clump
Ackack Farmyard
Frenchpiece Wood
Lake

Island GREEN POWER

Lanpro

Key

🟥 Order Limits

Layers: Lanpro, 2026; IGP, 2026
Base map: Reproduced from Ordnance Survey digital map data © Crown copyright 2026. All rights reserved. License number 0100031673

0 100 200 300 Metres

Scale: 1:2,500@ A0

APFP Regulation: 5(2)(k)	Application Doc No. EN010168/APP/2.6 (Change Application)
Ref: P4443_LPR_ZZ_XX_DR_Z_DCO_0306	Date: 22/06/2026
Drawn by: AZ	Checked by: BH

Access Plan

Sheet 20 of 23
Revision 1

Lime Down
Solar Park

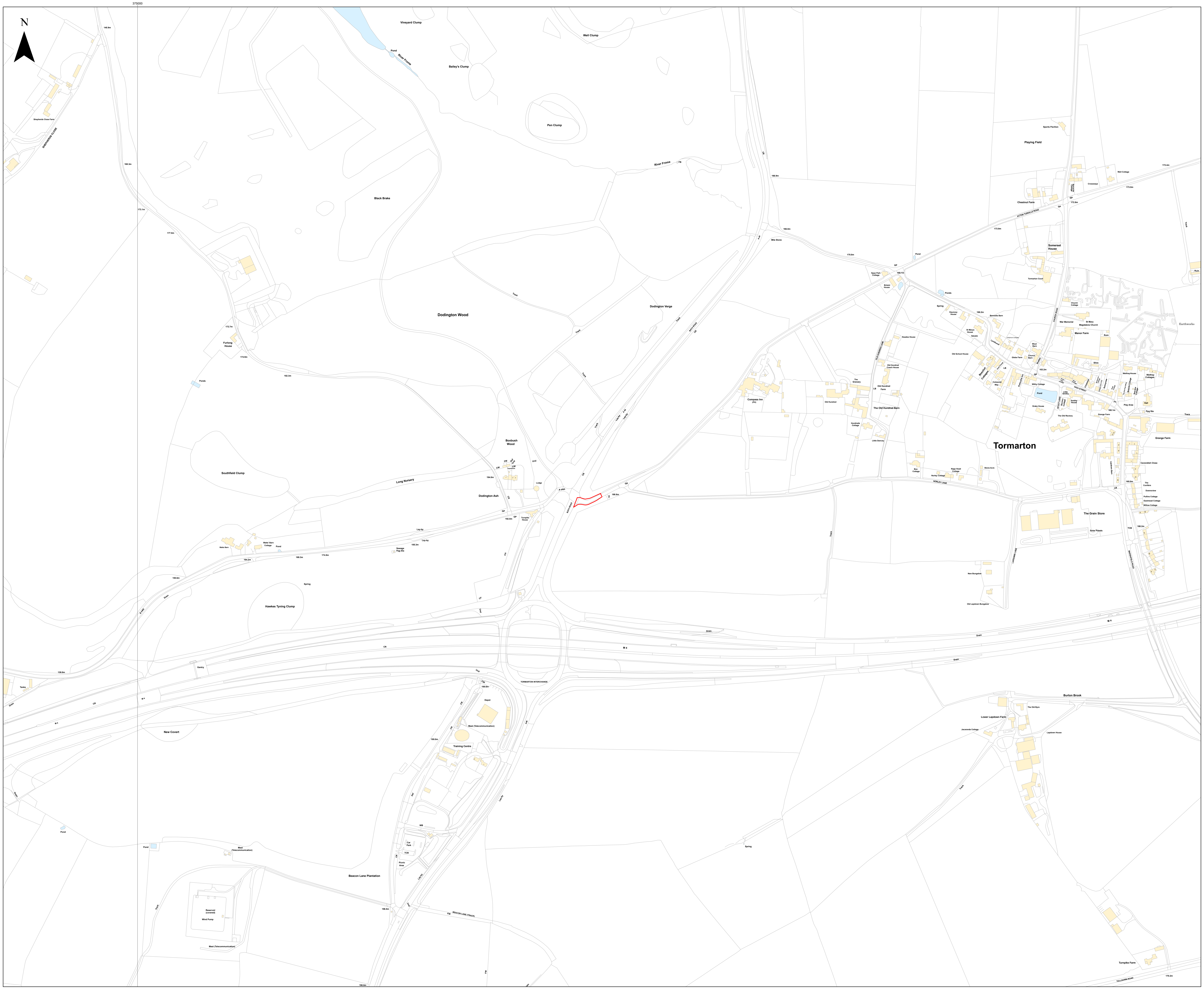
375000
N
Vineyard Clump
Well Clump
Pond
River Frome
Bailey's Clump
Pen Clump
River Frome
Black Brake
Dodington Wood
Dodington Verge
Furlong House
Ponds
Boxbush Wood
Southfield Clump
Long Nursery
Dodington Ash
Turnpike House
Watts Barn
Pond
Sewage Pug Stn
Spring
Hawkes Tyning Clump
Drain
M 4
TORMARTON INTERCHANGE
New Covert
Depot
Mast (Telecommunication)
Training Centre
Car Park
Picnic Area
Beacon Lane Plantation
Reservoir (covered)
Wind Pump
Mast (Telecommunication)
BEACON LANE (TRACK)
Sports Pavilion
Playing Field
Well Cottage
Chestnut Farm
ACTON TURVILLE ROAD
Somerset House
Tormarton Court
Compass Inn
The Granary
Old Hundred Farm
The Old Hundred Barn
Old School House
Manor Farm
St Mary Magdalene Church
War Memorial
Pond
The Old Rectory
Little Gennex
Tormarton
Grange Farm
Cavendish Close
Earthworks
The Grain Store
Silo
New Bungalow
Old Lapdown Bungalow
MARSHFIELD ROAD
SODBURY LANE
Burton Brook
The Old Byre
Lower Lapdown Farm
Jacaranda Cottage
Lapdown House
Spring
Track
Turnpike Farm
TOLLDOWN ROAD

Island GREEN POWER

Lanpro

Key

🟥 Order Limits

Layers: Lanpro, 2026; IGP, 2026
Base map: Reproduced from Ordnance Survey digital map data © Crown copyright 2026. All rights reserved. License number 0100031673

0 100 200 300 Metres

Scale: 1:2,500@ A0

APFP Regulation: 5(2)(k)	Application Doc No. EN010168/APP/2.6 (Change Application)
Ref: P4443_LPR_ZZ_XX_DR_Z_DCO_0306	Date: 22/06/2026
Drawn by: AZ	Checked by: BH

Access Plan

Sheet 21 of 23
Revision 1

Lime Down Solar Park

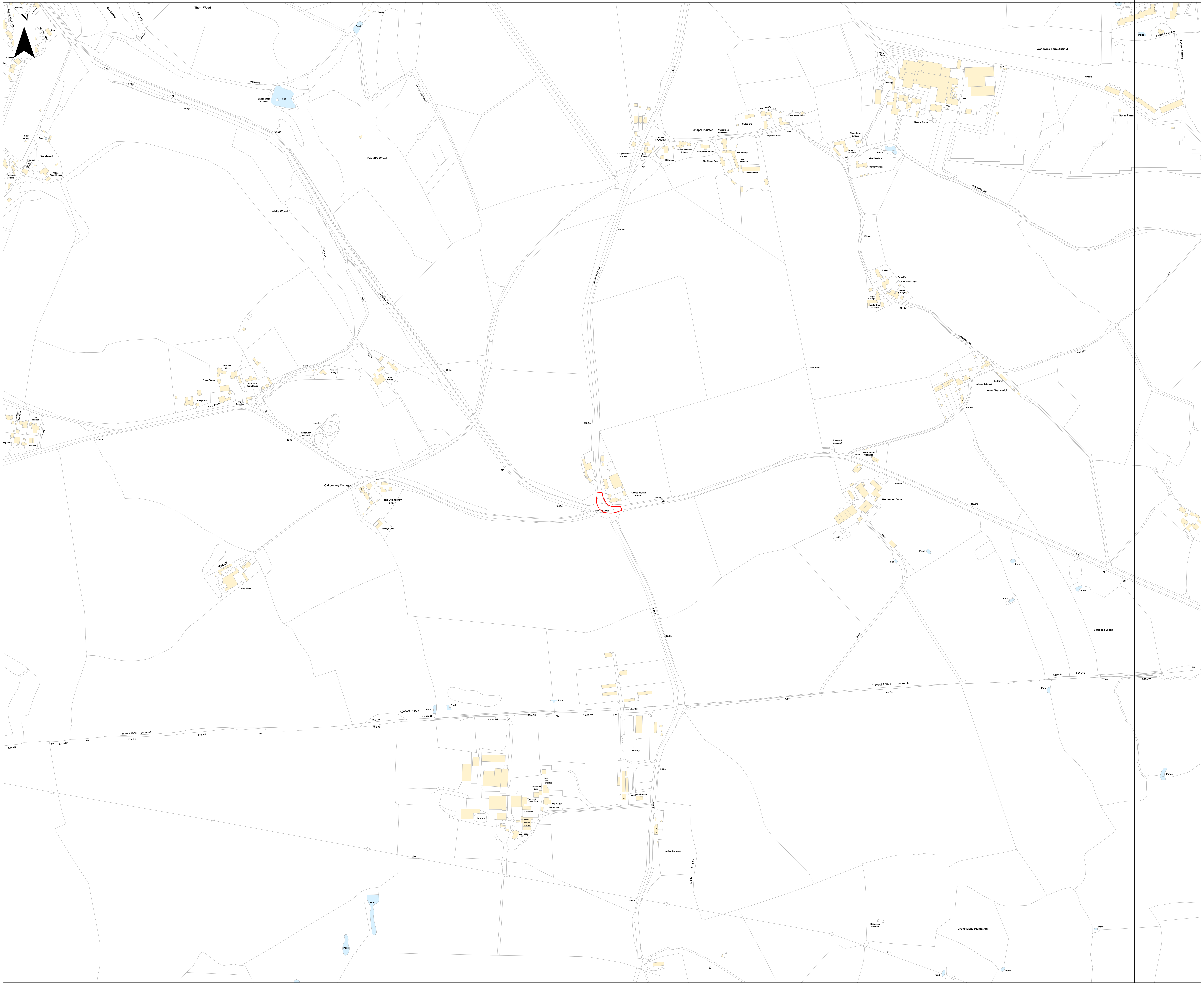
N
385000
Thorn Wood
Privett's Wood
White Wood
Washwell
Blue Vein
Chapel Plaister
Wadswick
Manor Farm
Wadswick Farm Airfield
Solar Farm
Lower Wadswick
Old Jockey Cottages
The Old Jockey Farm
Cross Roads Farm
BOX FIVEWAYS
A 365
MS
116.2m
111.5m
105.7m
Wormwood Farm
Hatt Farm
Track
ROMAN ROAD
Botleaze Wood
Grove Mead Plantation
Monument
Pond
Reservoir (covered)
Norton Cottages
Nursery

Island GREEN POWER

Lanpro

Key

🟥 Order Limits

Layers: Lanpro, 2026; IGP, 2026
Base map: Reproduced from Ordnance Survey digital map data © Crown copyright 2026. All rights reserved. License number 0100031673

0 100 200 300 Metres

Scale: 1:2,500@ A0

APFP Regulation: 5(2)(k)	Application Doc No. EN010168/APP/2.6 (Change Application)
Ref: P4443_LPR_ZZ_XX_DR_Z_DCO_0306	Date: 22/06/2026
Drawn by: AZ	Checked by: BH

Access Plan

Sheet 22 of 23
Revision 1

Lime Down
Solar Park

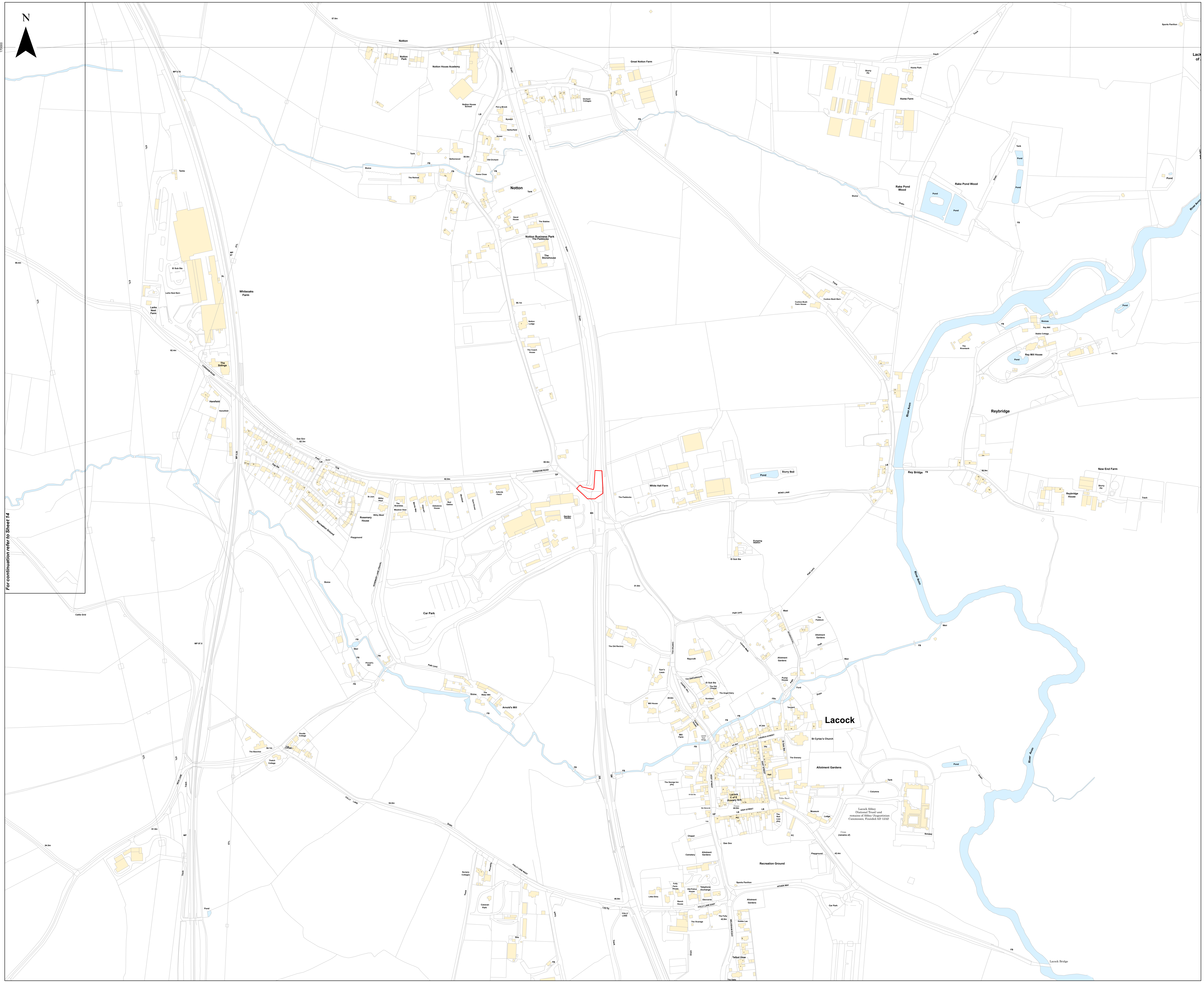
N
For continuation refer to Sheet 14
Notton
Notton House Academy
Great Notton Farm
Home Farm
Rake Pond Wood
Whitesoaks Farm
Larks Nest Farm
The Sidings
Notton Business Park
White Hall Farm
Reybridge
Rey Bridge
Ray Mill House
New End Farm
Reybridge House
River Avon
Car Park
Arnold's Mill
Lacock
St Cyriac's Church
Allotment Gardens
Recreation Ground
Cemetery
Lacock Abbey (National Trust) and remains of Abbey (Augustinian Canonesses, Founded AD 1232)
Lacock Bridge
Pond
Sluice
Weir
FB

Key

- 🟥 Order Limits
- ☐ Index Sheet

Layers: Lanpro, 2026; IGP, 2026

Base map: Reproduced from Ordnance Survey digital map data © Crown copyright 2026. All rights reserved. License number 0100031673

0 100 200 300 Metres

Scale: 1:2,500@ A0

APFP Regulation: 5(2)(k)	Application Doc No. EN010168/APP/2.6 (Change Application)
Ref: P4443_LPR_ZZ_XX_DR_Z_DCO_0306	Date: 22/06/2026
Drawn by: AZ	Checked by: BH

Access Plan

Sheet 23 of 23

Revision 1

Lime Down Solar Park